


21501260020

I, Douglas J. Malliet, do hereby certify that on the Twentieth (20th) day of November 19 97, I found (evidence) (xxxxxx) of the North Quarter corner of Section 35, T15 N, R1 W, Fourth Principal Meridian, and I re-established said corner according to the Wisconsin Statutes as shown and described hereon.

Dated this 19th day of February 1998.

Douglas J. Malliet, Registered Land Surveyor



History of corner establishment since Original Government Survey

Fred Holden visited this corner April 16-18, 1901 and established two bearing trees. James J. Carroll visited this corner and set a 1"x24" round iron bar for a survey recorded in 10 C.S.M. 143 and dated December 2, 1996.

Description of corner evidence found:

Found a 1"x24" round iron bar at the intersection of existing fenceline to the South and to the East. Did not find Holden's bearing trees.

Description of corner and witness monuments, references, and accessories used to perpetuate the original or re-established location of this corner:

Witnesses to corner location:

Douglas J. Malliet, R.L.S.

Bryan H. Meyer, R.L.S.

15" Maple Existing railroad spike

17" Maple Existing railroad spike

Set cast iron T.C.P. monument, in place of 1"x24" round iron bar

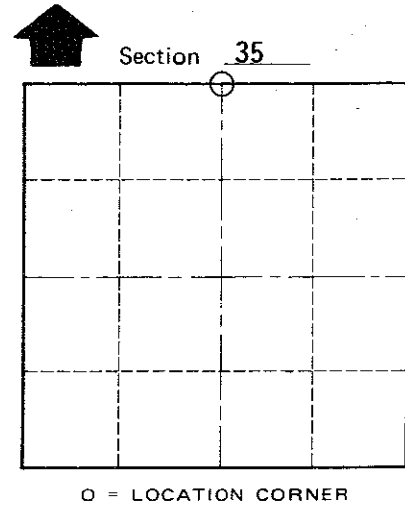
Set sign & post, 1'± South of corner

8" Maple Set nail in sidehack

Bearings are referenced to Magnetic North.

All trees are doubled blazed facing the corner.

10" Red Oak Set nail in sidehack



T 15 N R 1 W WISCONSIN

SURVEY CONTROL ORDER

Table with 2 rows: Horizontal, Vertical

WISCONSIN COORDINATE SYSTEM

Table with 5 columns: Corner, East (X), North (Y), Elevation (Z), Zone

xxxxxxx Town WELLINGTON

County of MONROE

COUNTY SURVEYOR FORM NO. 1

Monroe COUNTY

Survey Monument Record

TYPE OF MONUMENT: 1" x 24" iron rod

STATE PLANE COORDINATES: N _____ E _____

ELEVATION — M.S.L. DATUM: _____

THETA ANGLE: _____

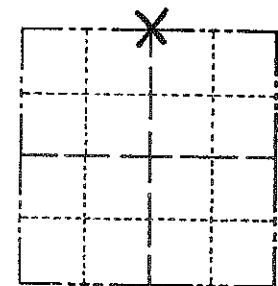
FIELD BOOK: _____ PAGE _____

CORNER NO. _____

SECTION 35


TOWN 13

RANGE 1W



LOCATION (Indicated by 'X')

SEAL:



BASIS FOR MONUMENT LOCATION

(Use reverse side if necessary)

Show info such as: History of corner, with reference to Vol. and pg, dates, surveyor; exact description of monument replaced; if location computed, by taped or EDM traverse; landowner remarks, etc.

Dug and probed this area for a stone.
Finding none I accepted this fence corner for the true corner location.

CERTIFIED CORRECT:

James J. Carroll
Registered Land Surveyor

DATE: June 8, 1996

TIE SKETCH

(Show at least four ties)

