


21501210020



I, William C. Jung, do hereby certify that on the 7th day of April 1983, I found (evidence) ~~(no evidence)~~ of the North 1/4 corner of Section 28, T 15 N, R 1 W Fourth Principal Meridian, and I re-established said corner according to the Wisconsin Statutes as shown and described hereon.

Dated this 21st day of Dec. 1983.

William C. Jung
Deputy County Surveyor, R.L.S. 1323
Title

History of corner establishment since Original Government Survey

Fred Holden re-established this corner in May of 1906.

Description of corner evidence found:

I found an unrecorded stone near the occupied corner and accepted it as the corner. I set a Harrison marker on the South side of the stone. The Harrison is a witness marker.

Approved: **HARLEY A. SIME**
MONROE CO. SURVEYOR

COUNTY SURVEYOR FORM NO. 1

Description of corner and witness monuments, references and accessories used to perpetuate the original or re-established location of this corner:

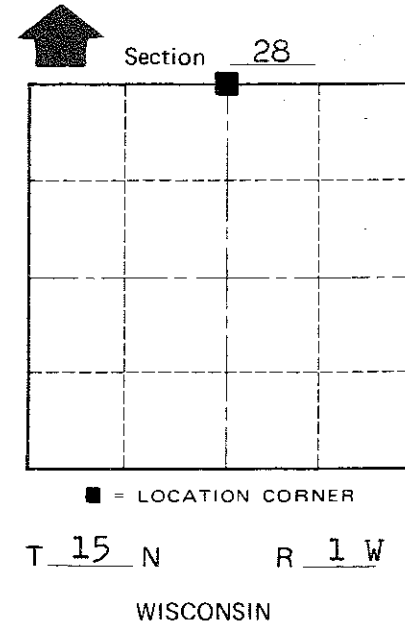
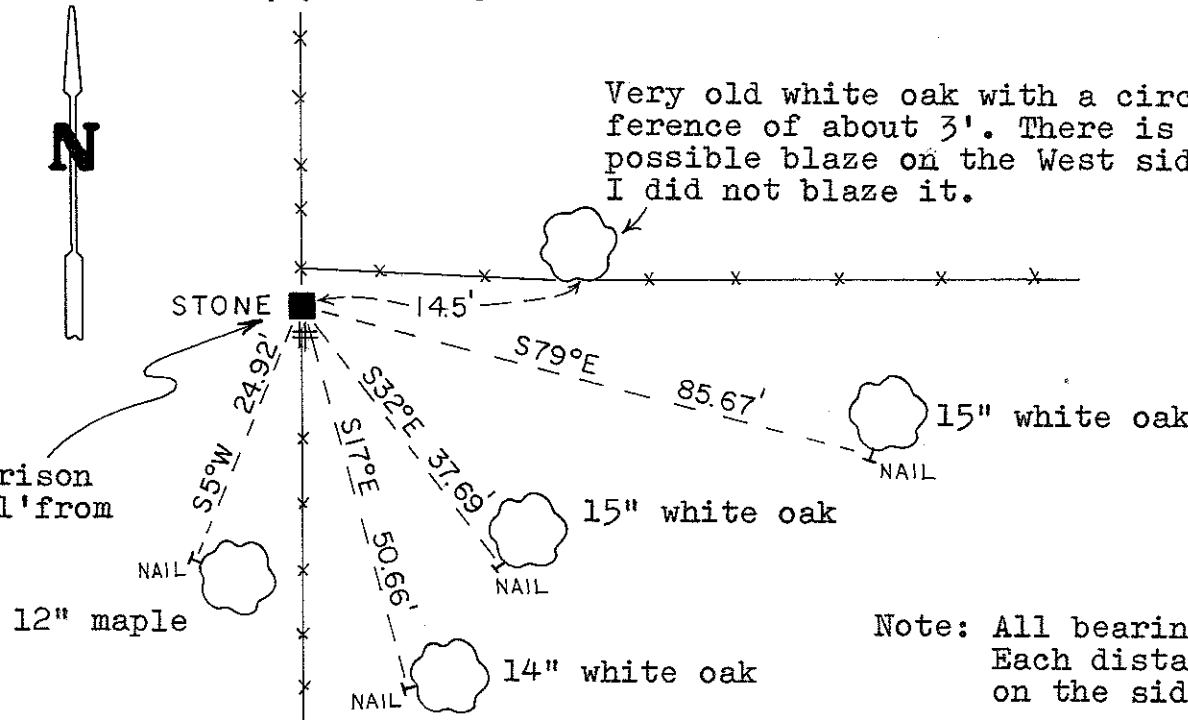
(All bearings are hand compass bearings.)

Witnesses to corner location:

William C. Jung

Dallas Wilhite

Found 6"x6" stone with cross. The stone is flush. The witness Harrison is up 4"+. The stone is S29°E+, 2.41' from an "eye bolt" which I set.



SURVEY CONTROL ORDER

Horizontal	_____
Vertical	_____

WISCONSIN COORDINATE SYSTEM

Corner	East (X)	North (Y)	Elevation (Z)	Zone
Control Sta. Name				

Note: All bearing trees are double blazed. Each distance is to a nail in a hack on the side of the tree.

City, Village or Town Wellington
County of Monroe
Wisconsin