

21501142000

I, William C. Jung 20<sup>th</sup>, do hereby certify that on the \_\_\_\_\_ day of September 1982, I found (evidence) ~~(no evidence)~~ of the West 1/4 corner of Section 13, T 15 N, R 1 W Fourth Principal Meridian, and I re-established said corner according to the Wisconsin Statutes as shown and described hereon.

Dated this 25th day of Jan. 1983.

William C. Jung

Deputy County Surveyor

Title

History of corner establishment since Original Government Survey

In some unrecorded field notes, Holden shows that either he or another surveyor was at this corner.

Description of corner evidence found:


Mr. Wurster said that LaRue did a survey (unrecorded) in Section 14 many years ago for Mr. Wurster's grandfather. Wurster and Witt both told me that there used to be an iron pipe at this corner and that they replaced it with the steel fence post. Was the pipe LaRue's or Holden's? I accepted the occupied fence corner as the best available evidence of the original government corner. This point fits the field evidence along the mile to the East and the 1/2 mile to the South very well.

Description of corner and witness monuments, references and accessories used to perpetuate the original or re-established location of this corner:

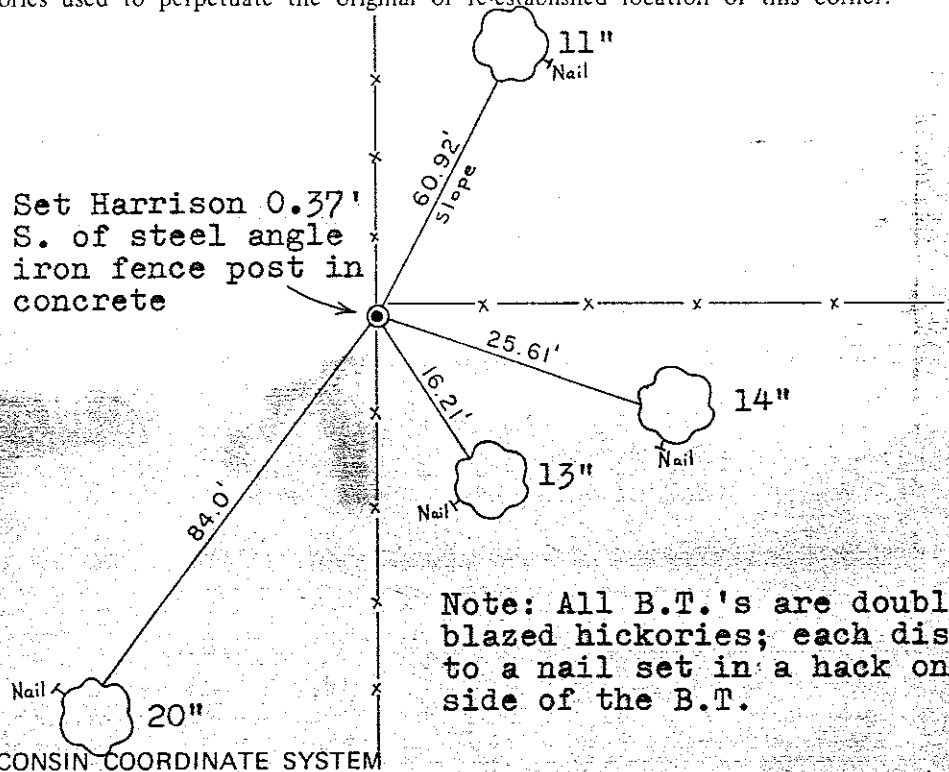
Witnesses to corner location:

William C. Jung


Melvin Pliner



Set Harrison 0.37' S. of steel angle iron fence post in concrete



Note: All B.T.'s are double blazed hickories; each distance to a nail set in a hack on the side of the B.T.



Approved: **HARLEY A. SIME**  
**MONROE CO. SURVEYOR**

SURVEY CONTROL ORDER

Horizontal	_____
Vertical	_____

Corner	East (X)	North (Y)	Elevation (Z)	Zone
Control Sta. Name				

~~City, Village~~ Town of Wellington

County of Monroe

COUNTY SURVEYOR FORM NO. 1