

21501130020

I, William C. Jung, do hereby certify that on the 18th day of October 1982, I found (evidence) ~~(no evidence)~~ of the South 1/4 corner of Section 13, T 15 N, R 1 W Fourth Principal Meridian, and I re-established said corner according to the Wisconsin Statutes as shown and described hereon.

History of corner establishment since Original Government Survey

There is no history recored on this corner since the original government survey.

Dated this 24th day of Jan. 1983.

William C. Jung

Deputy County Surveyor
Title


Description of corner evidence found:

I have found that portion of the Town of Wellington that I resurveyed to be full of severe problems and irregularities. It is now my opinion that these problems go back to the original survey. This corner (S1/4-Sec.13) is a typical example. This corner bows well to the North but all the existing field evidence indicates that its location is correct. I have found that after computing the true C1/4 Corner of Section 24, the occupied corners at the Center 1/4 and the CN1/16 fit very good even though the 1/2 mile is long (2697'+). The same is true of the N1/16NE as the occupied corner there also fits the final computations pretty good. Any variation is probably due to survey methods and equipment of years ago. The N-S1/4 line of Section 13 also fits this fence corner at the S1/4 of Section 13. Therefore, I accepted the occupied fence corner as the best available evidence of the original government corner. In my opinion its location cannot be disputed.

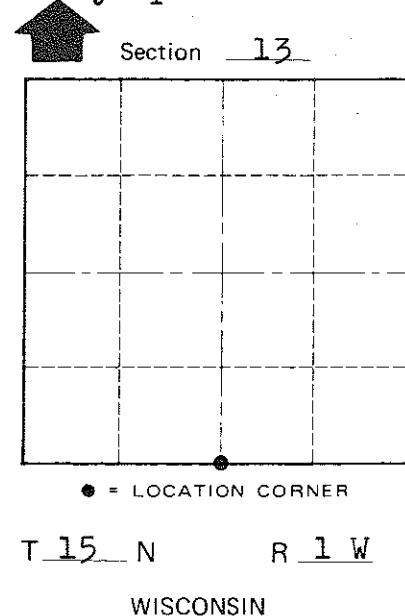
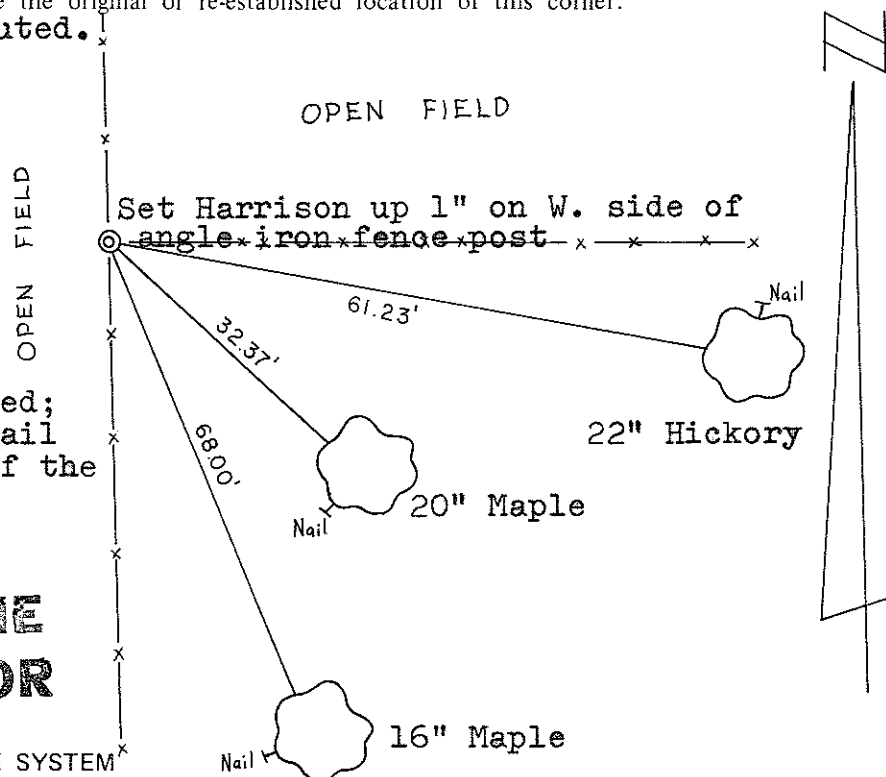
Description of corner and witness monuments, references and accessories used to perpetuate the original or re-established location of this corner:

Witnesses to corner location:

William Jung
Melvin Pliner



(All B.T.'s double blazed; each distance is to a nail in a hack on the side of the tree.)



Approved: **HARLEY A. SIME**
MONROE CO. SURVEYOR

SURVEY CONTROL ORDER

Horizontal _____
Vertical _____

WISCONSIN COORDINATE SYSTEM

Corner	East (X)	North (Y)	Elevation (Z)	Zone
Control Sta. Name				

~~City, Village or~~ Town of Wellington
County of Monroe

COUNTY SURVEYOR FORM NO. 1