

CERTIFICATE

CERTIFIED LAND CORNER

21501062020

No. 14A

I, William C. Jung, do hereby certify that on the 19th day of June 19 81, I found (evidence) ~~no evidence~~ of the Center 1/4 corner of Section 6, T 15 N, R 1 W Fourth Principal Meridian, and I re-established said corner according to the Wisconsin Statutes as shown and described hereon.

History of corner establishment since Original Government Survey Fred Zietlow set a 3/4" iron bar at the center quarter corner in June of 1969. Another surveyor was at this corner many years previous.

Dated this 13th day of Jan 1982.

Description of corner evidence found:
Found 3/4" x 24" iron bar, bent over; removed iron bar and replaced it with a 1" x 50" iron pipe, located 3 feet southwest of large cottonwood and on the northwest side of creek. Old fence goes North from iron pipe.

William C. Jung

Registered Land Surveyor 1323

Title

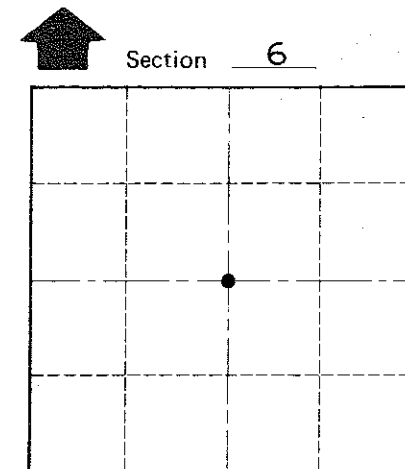
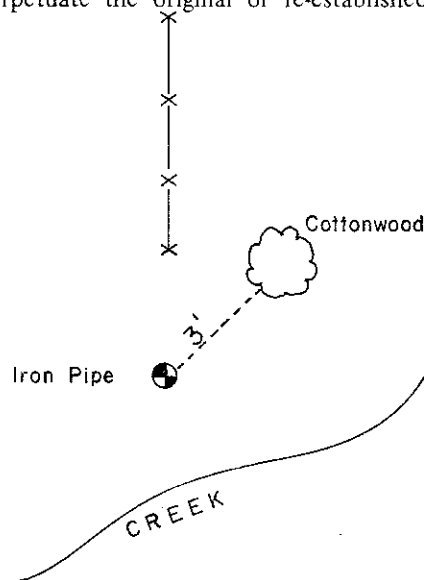

William C. Jung

Description of corner and witness monuments, references and accessories used to perpetuate the original or re-established location of this corner:

Witnesses to corner location:

Jung

Dechant



O = LOCATION CORNER

T 15 N R 1 W

WISCONSIN

Approved: **HARLEY A. SIME**
MONROE CO. SURVEYOR

SURVEY CONTROL ORDER

Horizontal	_____
Vertical	_____

WISCONSIN COORDINATE SYSTEM

Corner	East (X)	North (Y)	Elevation (Z)	Zone
Control Sta. Name				

~~City/Village of~~ Town Wellington
County of Monroe
Wisconsin

COUNTY SURVEYOR FORM NO. 1