

21501040020

I, Ronald D. Parish, do hereby certify that on the 27th day of December 1988, I found ~~the~~ (no evidence) of the S<sup>1</sup>/<sub>4</sub> corner of Section 4, T 15 N, R 1 W. Fourth Principal Meridian, and I re-established said corner according to the Wisconsin Statutes as shown and described hereon.

Dated this 30th day of Dec. 1988.

Ronald D. Parish  
Registered Land Surveyor  
Title

History of corner establishment since Original Government Survey  
S.S. Ingalls was here in May of 1873.

Description of corner evidence found:

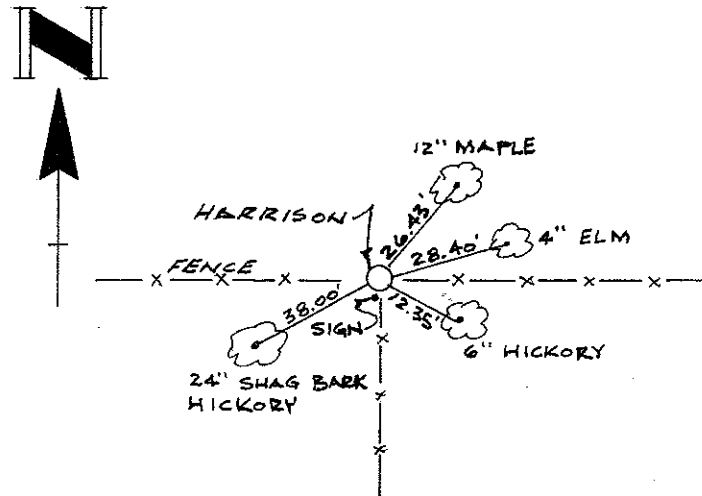
Could find no evidence of Ingalls bearing trees. Set corner at intersection of three-way fence. This proportions extremely well with Ingalls measurements East and West from this point, although it seems likely he may have added a chain in his measurement to the Center of Section.

Description of corner and witness monuments, references and accessories used to perpetuate the original or re-established location of this corner:



Witnesses to corner location:

Ronald D. Parish

Richard Brueggen



ALL TREES DBL. BLAZED  
W/ MEAS. TO NAIL & SHINER  
IN ONE BLAZE.



COUNTY SURVEYOR FORM NO. 1

SURVEY CONTROL ORDER

Horizontal \_\_\_\_\_  
Vertical \_\_\_\_\_

WISCONSIN COORDINATE SYSTEM

Corner	East (X)	North (Y)	Elevation (Z)	Zone
Control Sta. Name				

City, Village or Town WELLINGTON

County of MONROE