


CERTIFICATE

CERTIFIED LAND CORNER

No. 96 (2)
41501292000



I, William C. Jung, do hereby certify that on the 22nd day of March 1982 I found (evidence) of the East 1/4 corner of Section 29, T 15 N, R 1 E Fourth Principal Meridian, and I re-established said corner according to the Wisconsin Statutes as shown and described hereon.

History of corner establishment since Original Government Survey

Fred Holden found an original bearing tree still standing when he used this corner in a May, 1904 survey.

Description of corner evidence found:

I accepted a four-way occupied fence corner as the best available evidence of the original government corner. After analyzing the evidence found in the NE1/4 of Section 29, I did not feel that it was necessary to measure West from Center 1/4 to the existing stones at the West 1/4 and CWL/16.

Dated this 31st day of March 1982.

William C. Jung
Registered Land Surveyor 1323

William C. Jung

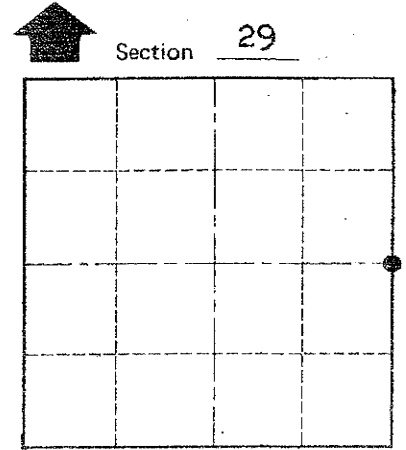
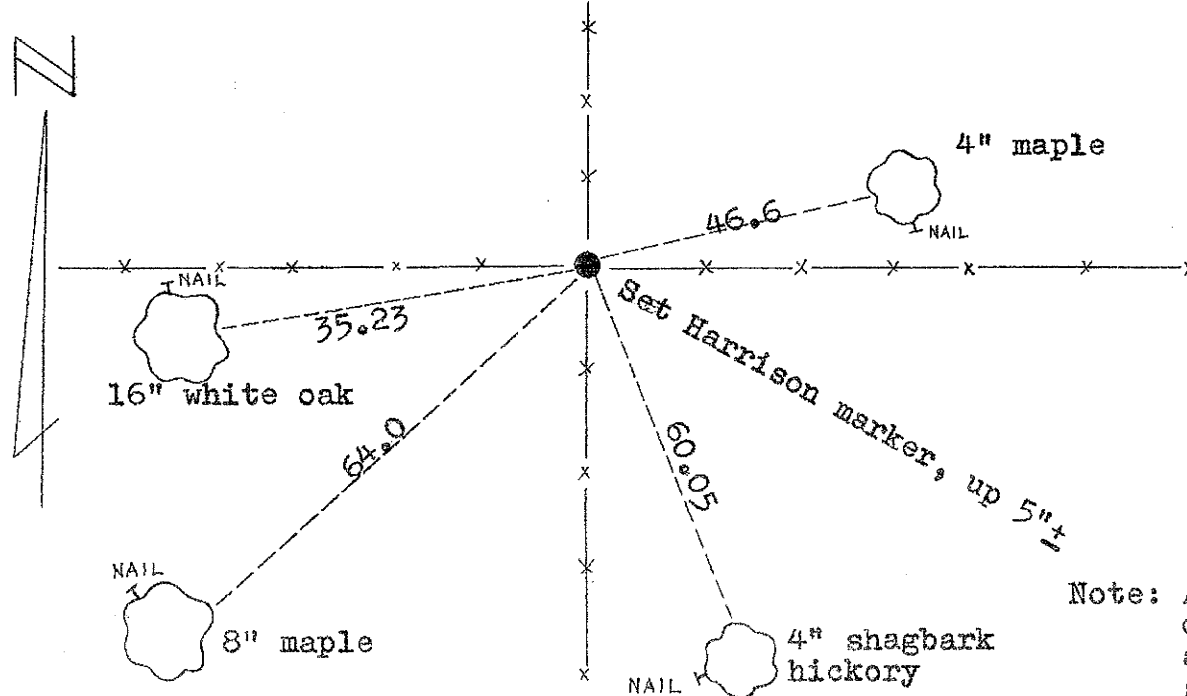
COUNTY SURVEYOR FORM NO. 1

Description of corner and witness monuments, references and accessories used to perpetuate the original or re-established location of this corner:

Witnesses to corner location:

G. Dechant

B. Meyer



O = LOCATION CORNER
T 15 N R 1 E
WISCONSIN

Note: All trees are scribed and double blazed. Distances are to the nails in the sides of the trees.

**Approved: HARLEY A. SIME
MONROE CO. SURVEYOR**

SURVEY CONTROL ORDER

Horizontal	_____
Vertical	_____

WISCONSIN COORDINATE SYSTEM				
Corner	East (X)	North (Y)	Elevation (Z)	Adjustment NAD83(1991)
Glendale SE, 16-151E	736912.77	308636.53		
Control Sta. Name	CO-X by Richard Blakeslee 10-10-11			

~~City/Village~~ Town Glendale
County of Monroe
Wisconsin