

CERTIFICATE

CERTIFIED LAND CORNER

No. 88 (2)

41501210020

I, Mark C. Carlson, do hereby certify that on the 4th day of April, 2001, I found (evidence) (~~XXXXXXXXXX~~) of the S 1/4 corner of Section 21, T 15 N, R 1E Fourth Principal Meridian, and I re-established said corner according to the Wisconsin Statutes as shown and described hereon.

History of corner establishment since Original Government Survey

None

Description of corner evidence found:

Owner of surrounding land, Steve Vlasak, thought that creosoted post was property corner. I measured between SW and SE corners of Section and found post did not split distance equally or match fence from north. I set S 1/4 on line from SW corner through post and at distance, equal from SE and SW corners.

Dated this 5th day of April, 2001

Mark C Carlson

Registered Land Surveyor

Title

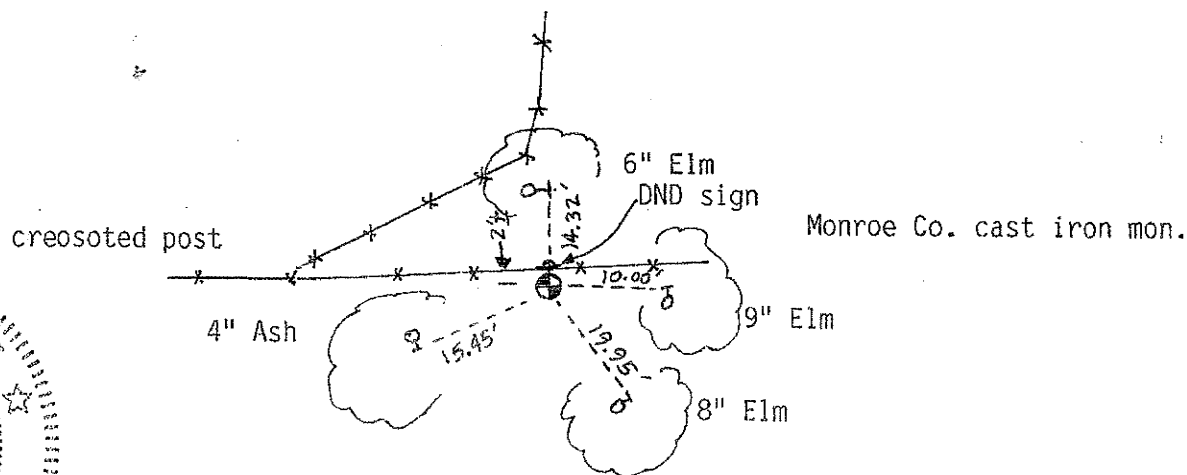

COUNTY SURVEYOR FORM NO. 1

Description of corner and witness monuments, references and accessories used to perpetuate the original or re-established location of this corner:

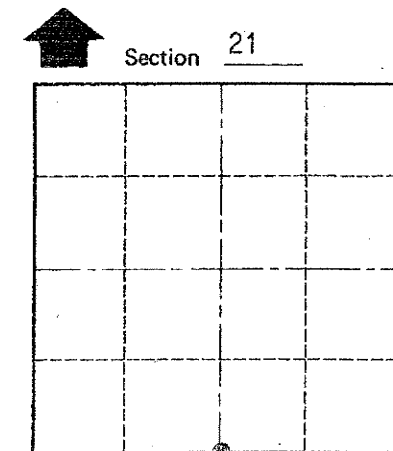
Witnesses to corner location:

Mark C. Carlson

Steven M. Higley



(All trees are blazed. Ties are barn spikes.)



O = LOCATION CORNER

T 15 N R 1E

WISCONSIN

SURVEY CONTROL ORDER

Horizontal	_____
Vertical	_____

WISCONSIN COORDINATE SYSTEM

Corner	East (X)	North (Y)	Elevation (Z)	Adjustment
	739513.25	311516.58		NAD83(1991)
Control Sta. Name	CO-X by Richard Blakeslee 10-10-11			
Glendale SE, 16-151E				

City, Village or Town OF GLENDALE

County of MONROE