

CERTIFICATE

CERTIFIED LAND CORNER

No. 76

**41501202000**

I, Mark C. Carlson, do hereby certify that on the 4th day of April 2001, I found (evidence) (~~no evidence~~) of the W/4 corner of Section 21, T 15 N, R 1E Fourth Principal Meridian, and I re-established said corner according to the Wisconsin Statutes as shown and described hereon.

Dated this 5th day of April, 2001.

Mark C Carlson

Registered Land Surveyor

Title

History of corner establishment since Original Government Survey

None

Description of corner evidence found:

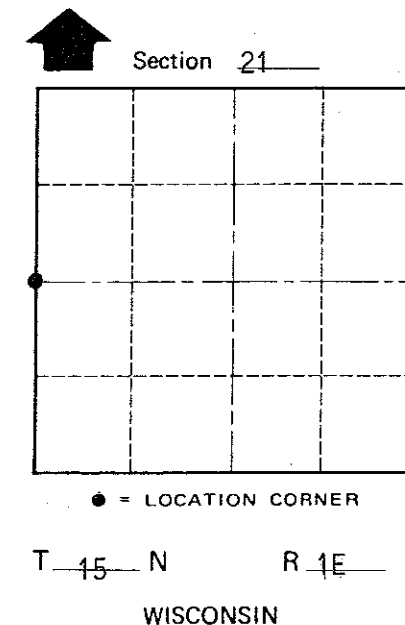
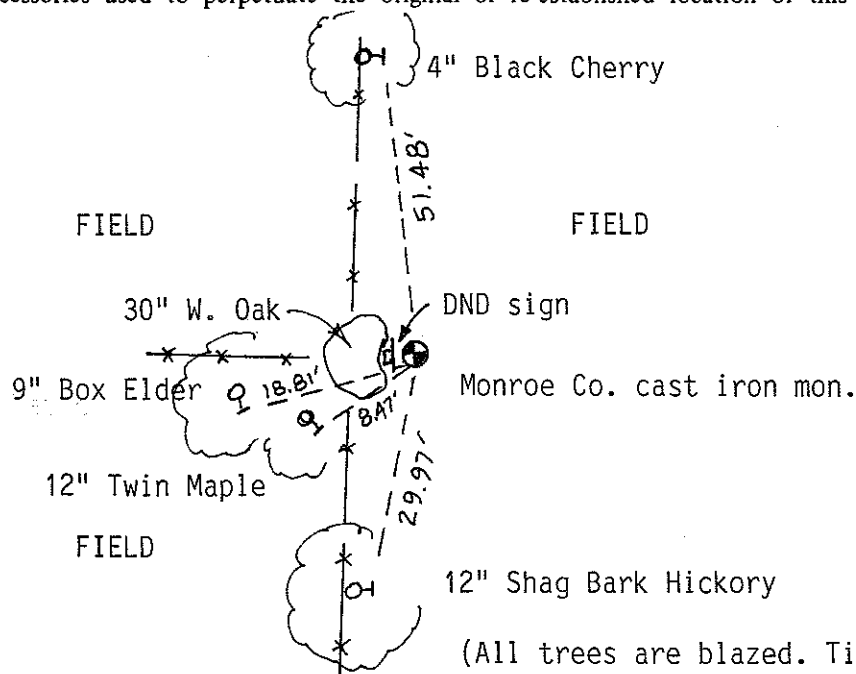
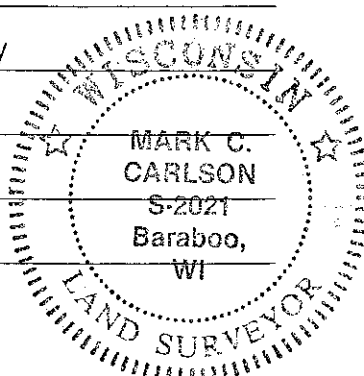
Owner to east, Dave Woodward, stated that large Oak tree at fence corner had always been accepted as property corner. I measured to SW corner of section and found distance from SW corner to tree to be nearly 1/4 mile. I placed monument on east side of 30" White Oak and surrounded with stones.

Description of corner and witness monuments, references and accessories used to perpetuate the original or re-established location of this corner:

Witnesses to corner location:

Mark C. Carlson

Steven M. Higley



● = LOCATION CORNER

T 15 N R 1E  
WISCONSIN

SURVEY CONTROL ORDER

Horizontal \_\_\_\_\_

Vertical \_\_\_\_\_

WISCONSIN COORDINATE SYSTEM

Corner	East (X)	North (Y)	Elevation (Z)	Zone
Control Sta. Name				

City, Village or Town OF GLENDALE

County of MONROE

COUNTY SURVEYOR FORM NO. 1

MONROE COUNTY COORDINATE FORM

Addendum To

U.S. PUBLIC LAND SURVEY MONUMENT RECORD

INSTRUCTIONS: THIS RECORD FORM SHOULD BE USED WHEN COORDINATES ARE PROVIDED FOR A PUBLIC LAND SURVEY CORNER AND SHALL INCLUDE ALL OF THE FOLLOWING ELEMENTS (A-D) UNLESS INDICATED AS OPTIONAL.

(A) IDENTIFY THE CORNER BY REFERENCE TO THE U.S. PUBLIC LAND SURVEY SYSTEM IN DIAGRAM AT RIGHT  
(B) COORDINATES: MONROE CO. CAST IRON MONUMENT FOUND.

MONROE COUNTY (U.S. FEET)

NORTHING (Y) 313897.59

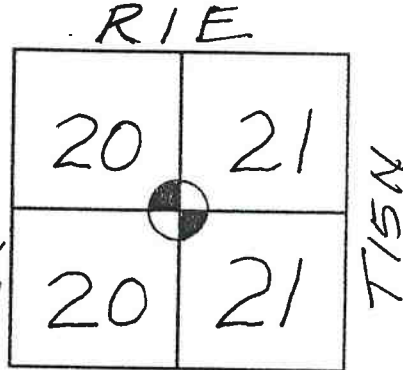
EASTING (X) 736859.34

GEOGRAPHIC (DMS to 4 decimal places):

LATITUDE: 43°-45'-48.88464" N

LONGITUDE: 90°-23'-32.59493" W

HORIZONTAL DATUM: MONROE WISCORS NAD83(2011)



ORTHOMETRIC HT (U.S. ft): \_\_\_\_\_ (optional)

VERTICAL DATUM: \_\_\_\_\_

Town of GLENDALE

METHOD USED TO COMPUTE COORDINATES (check as applicable):

RTK Observations from WISCORS Control

RTK Observations from Passive Wl. Ht. Modernization Control

Static Baselines

OPUS-RS Solution  OPUS-S Solution

Combination of conventional procedures with GPS observations to set temporary control

Single Angle Measurement  Closed Traverse Loop

BASE CONTROL USED FOR COORDINATE COMPUTATION:

Station Name	Station Coordinates	Date/Time

\* Please List Any Additional Control Stations Used/Notes/Information on Back of Form

(C) REASON FOR COORDINATE SUBMITTAL (check one):

Being Filed With a New U.S. PLS Monument Record

-Or-

To Correct the Coordinates Listed on a Previously Filed PLS Monument Record

To Provide Coordinates for a Previously Filed PLS Monument Record without Coordinates

To Provide Supplemental Coordinates for Previously Filed U.S. Public Land Survey Monument Record  
R.L.S. & DATE OF PLS MONUMENT RECORD: MARK CARLSON 4-5-01

(D) AGENT(S) PERFORMING GPS OBSERVATIONS & COORDINATE COMPUTATION

1) GREG FAUERBACH

2) \_\_\_\_\_

I, GREG FAUERBACH

CERTIFY THAT THE COORDINATES PROVIDED ON THIS RECORD WERE DETERMINED BY ME OR UNDER MY DIRECTION AND CONTROL AND THAT THIS COORDINATE SUBMISSION FORM IS CORRECT AND COMPLETE TO THE BEST OF MY KNOWLEDGE AND BELIEF.

GREGORY A. FAUERBACH 9-10-19  
SIGNATURE DATE

52819-8024

