

41501190020

I, William C. Jung, do hereby certify that on the 20th day of September 1982, I found (evidence) ~~(no evidence)~~ of the North 1/4 corner of Section 30, T 15 N, R 1 E Fourth Principal Meridian, and I re-established said corner according to the Wisconsin Statutes as shown and described hereon.

Dated this 28th day of Jan. 1983.

William C. Jung

Deputy County Surveyor

Title

History of corner establishment since Original Government Survey

O. R. Dahl was at this corner in December of 1868. Town Road Records of April, 1938, report that a North-South road was discontinued, the centerline of which was the North-South 1/4 line going through this corner.

Description of corner evidence found:


I accepted the occupied fence corner as the best available evidence of the original government corner. This corner should fall in the old road bed and it does. It fits the existing occupied conditions in all (4) cardinal directions very well.

Description of corner and witness monuments, references and accessories used to perpetuate the original or re-established location of this corner:

Witnesses to corner location:

Jung

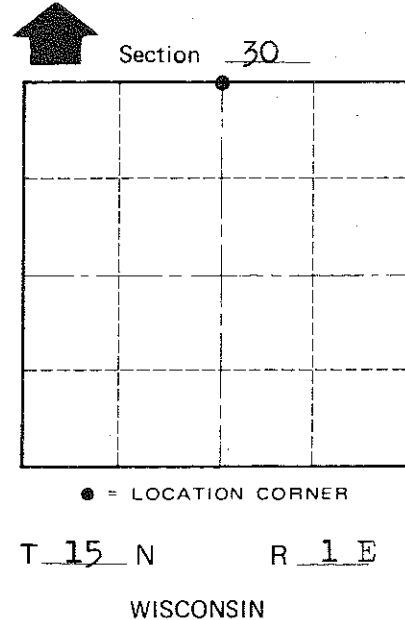
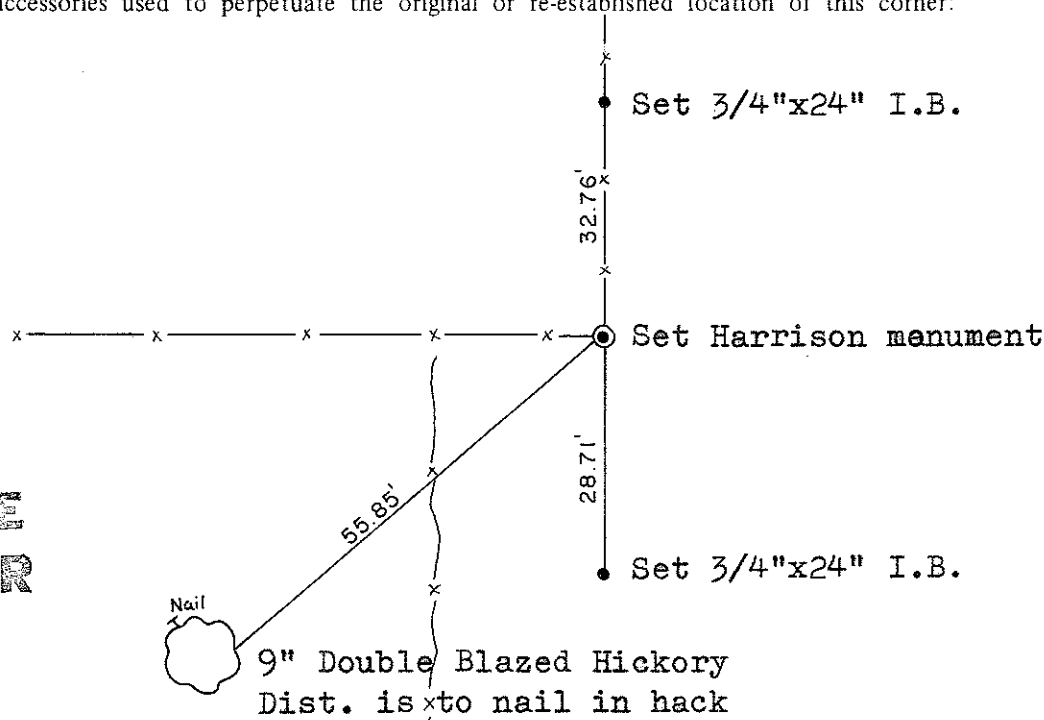
Pliner



Approved: **HARLEY A. SIME**  
**MONROE CO. SURVEYOR**

SURVEY CONTROL ORDER

Horizontal	_____
Vertical	_____



WISCONSIN COORDINATE SYSTEM

Corner	East (X)	North (Y)	Elevation (Z)	Zone
Control Sta. Name				

~~City, Village or~~ Town of Glendale  
County of Monroe

COUNTY SURVEYOR FORM NO. 1