

41501172000

I, Garold A. Sime, do hereby certify that on the 29<sup>th</sup> day of June, 1988, I found (evidence) ~~(no evidence)~~ of the E<sup>1</sup>/<sub>4</sub> corner of Sec. 17, T 15 N, R 1 E Fourth Principal Meridian, and I re-established said corner according to the Wisconsin Statutes as shown and described hereon.

History of corner establishment since Original Government Survey  
Fred Holden found the original corner in December of 1907

Description of corner evidence found:

I accepted the occupied fence corner as best available evidence of the corner location.

Dated this 29<sup>th</sup> day of June 1988.

Garold A. Sime  
Registered Land Surveyor  
Title

COUNTY SURVEYOR FORM NO. 1

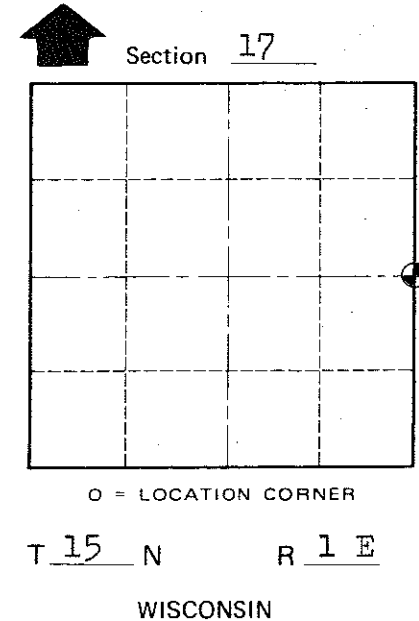
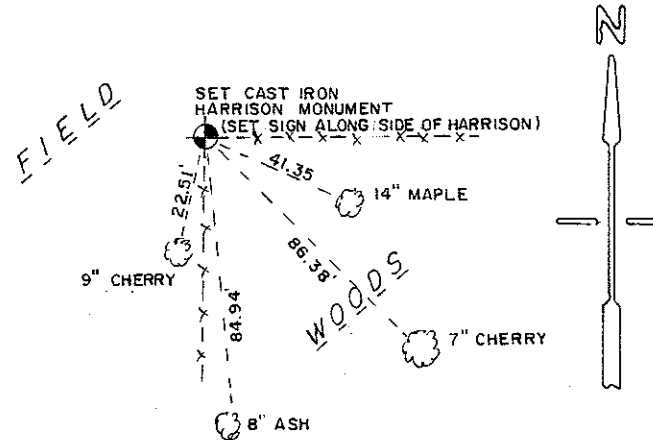

Description of corner and witness monuments, references and accessories used to perpetuate the original or re-established location of this corner:

Set Cast Iron Harrison Monument at corner with sign placed next to Monument  
Trees shown were double blazed and distance is to nail set in hack in side of tree.

Witnesses to corner location:

Garold A. Sime

Brian Forsythe



SURVEY CONTROL ORDER

Horizontal \_\_\_\_\_  
Vertical \_\_\_\_\_

WISCONSIN COORDINATE SYSTEM

Corner	East (X)	North (Y)	Elevation (Z)	Zone
Control Sta. Name				

~~City, Village or~~ Town of Glendale

County of Monroe