

CERTIFICATE

CERTIFIED LAND CORNER

No. 68

41501160020

I, Lawrence A. Feddersen, do hereby certify that on the 16th day of November 19 82 I found (evidence) (~~no evidence~~) of the S 1/4 corner of Section 16, T 15 N, R 1 E Fourth Principal Meridian, and I re-established said corner according to the Wisconsin Statutes as shown and described hereon.

History of corner establishment since Original Government Survey

None recorded since the original government survey. *WJF*

Description of corner evidence found:

Accepted fence corner as best available evidence.

Dated this 22nd day of Nov. 19 82.

Lawrence A. Feddersen

Registered Land Surveyor #1226
Title

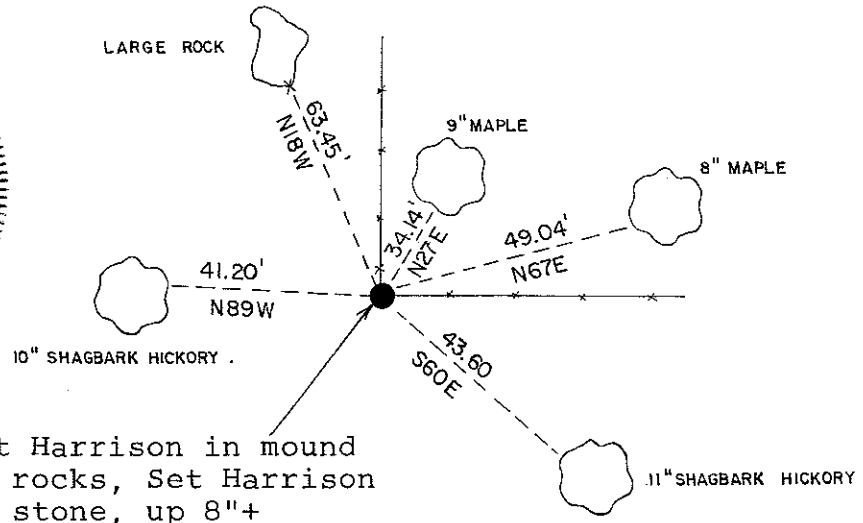

COUNTY SURVEYOR FORM NO. 1

Description of corner and witness monuments, references and accessories used to perpetuate the original or re-established location of this corner:

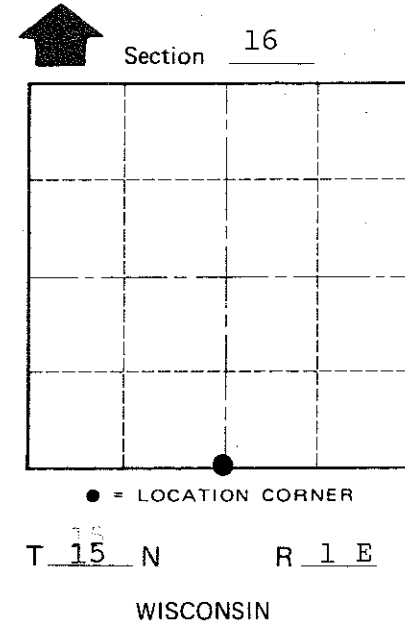
Witnesses to corner location:

Lawrence A. Feddersen

Gary L. Dechant $\frac{D}{A}$



Set Harrison in mound of rocks, Set Harrison on stone, up 8"±



Approved: **HARLEY A. SIME**
MONROE CO. SURVEYOR

(All trees are double blazed, scribed, and with N&C in side of tree, Distance to N&C)

SURVEY CONTROL ORDER

Horizontal	_____
Vertical	_____

WISCONSIN COORDINATE SYSTEM

Corner	East (X)	North (Y)	Elevation (Z)	Zone
Control Sta. Name				

~~City, Village or~~ Town Glendale

County of Monroe

