

41501150000

I, William C. Jung, do hereby certify that on the 5th day of May 1981, I found ~~(evidence)~~ (no evidence) of the SE corner of Section 15, T15 N, R 1 E Fourth Principal Meridian, and I re-established said corner according to the Wisconsin Statutes as shown and described hereon.

History of corner establishment since Original Government Survey

O.R. Dahl was at this corner in July of 1868. Fred Holden shows an iron stake at this corner in his surveys of May, 1904, and November, 1906. He stated that the iron stake was set by La Rue.

Description of corner evidence found:

I could not find La Rue's stake. The corner was set on line with the S1/4 and S1/16SW corners of Section 14 and at a distance from said S1/16SW equal to the distance between said S1/4 and S1/16SW. I also found an old iron monument about 1316'± South of this section corner.

Dated this 14th day of August 1981.

William C. Jung, R.L.S. 1323

County Surveyor's Office

Title

William C. Jung

COUNTY SURVEYOR FORM NO. 1

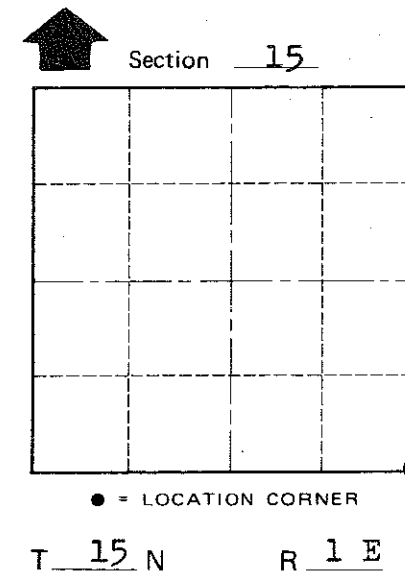
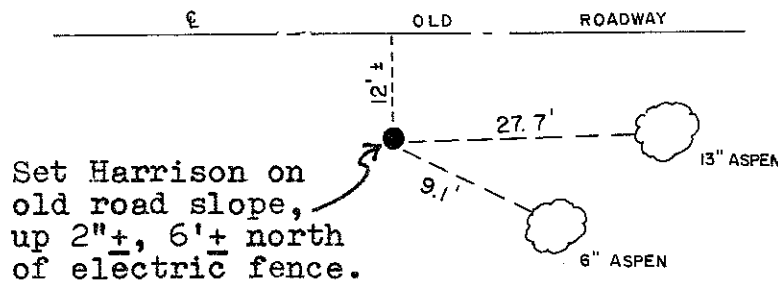

Description of corner and witness monuments, references and accessories used to perpetuate the original or re-established location of this corner:

Witnesses to corner location:

W. Jung

C. Pietz

G. Dechant



Set Harrison on old road slope, up 2"±, 6'± north of electric fence.

(Trees double blazed with nails set)

WISCONSIN

SURVEY CONTROL ORDER

Horizontal _____
Vertical _____

Approved: **HARLEY A. SIME**
MONROE CO. SURVEYOR

WISCONSIN COORDINATE SYSTEM

Corner	East (X)	North (Y)	Elevation (Z)	Zone
Control Sta. Name				

~~Village~~ Town Glendale
County of Monroe