

41501130020

I, Gary L. Dechant, do hereby certify that on the 31<sup>st</sup> day of August 1994, I found ~~(evidence)~~ (no evidence) of the S<sup>1</sup>/<sub>4</sub> Corner corner of Sec. 13, T 15 N, R 1 E Fourth Principal Meridian, and I re-established said corner according to the Wisconsin Statutes as shown and described hereon.

Dated this 2nd day of Sept. 1994.

Gary L. Dechant

R. L. S. 1744  
Title

History of corner establishment since Original Government Survey

No known history since the original government survey.

Description of corner evidence found:

Could not find any evidence of the corner, therefore set by single proportionate measurement on line between section corners, fits east-west occupied fence line near SW corner SE<sup>1</sup>/<sub>4</sub>-SW<sup>1</sup>/<sub>4</sub> very well.

Description of corner and witness monuments, references and accessories used to perpetuate the original or re-established location of this corner:


Witnesses to corner location:

David E. Madison

Gary L. Dechant

8" BLACK OAK

(Trees double blazed with 20d nail set)

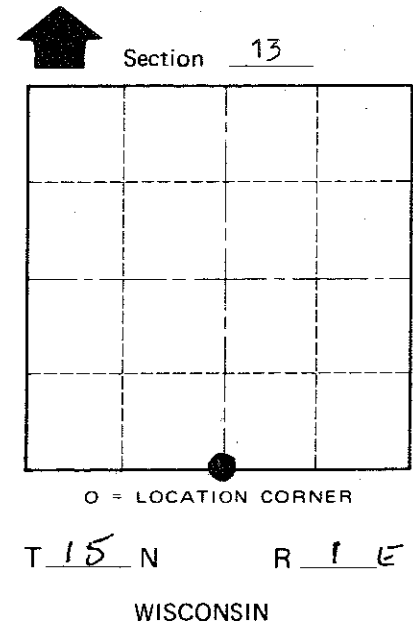
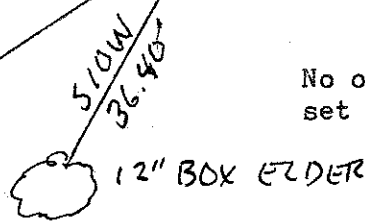


SET TCP MONUMENT  
(FALLS IN FIELD - DOWN 24")

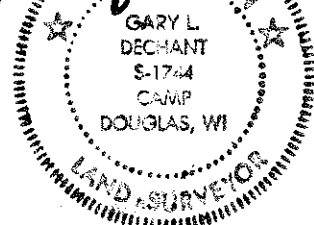
No other good ties nearby, set Railroad Spike S35°34'E, 176.28'.

Set Survey sign next to 12" Box Elder (B.T.)

16' BLACK OAK



Gary L. Dechant



Sept. 2, 1994

WISCONSIN COORDINATE SYSTEM

SURVEY CONTROL ORDER

Horizontal \_\_\_\_\_

Vertical \_\_\_\_\_

Corner	East (X)	North (Y)	Elevation (Z)	Zone
Control Sta. Name				

City, Village or Town GLENDALE

County of MONROE

COUNTY SURVEYOR FORM NO. 1