

41501090000

I, William C. Jung, do hereby certify that on the 18th day of June 1979, I found (evidence) ~~(no evidence)~~ of the Southeast corner of Section 9, T15 N, R 1 E Fourth Principal Meridian, and I re-established said corner according to the Wisconsin Statutes as shown and described hereon.

Dated this 13th day of Feb. 19 81.

William C. Jung

William C. Jung, R.L.S. 1323  
Title

History of corner establishment since Original Government Survey

Zietlow set an iron bar at this corner in March of 1972. Gary Sime used this corner in the summer of 1976 while surveying out Section 9.

Description of corner evidence found:


Removed existing 3/4" round iron bar and replaced it with a Harrison marker. The occupied fence corner was accepted as the best possible evidence of the original government corner.

Approved: **HARLEY A. SIME**  
**MONROE CO. SURVEYOR**

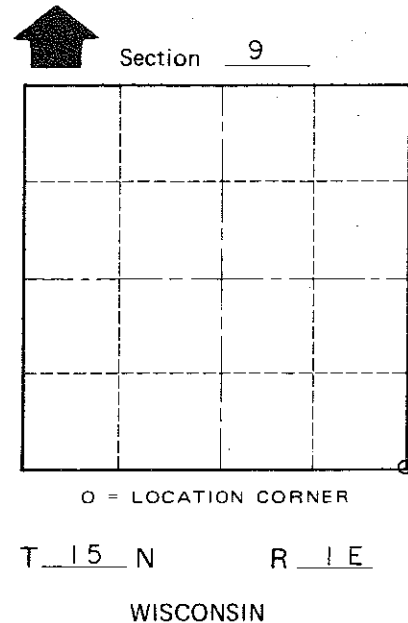
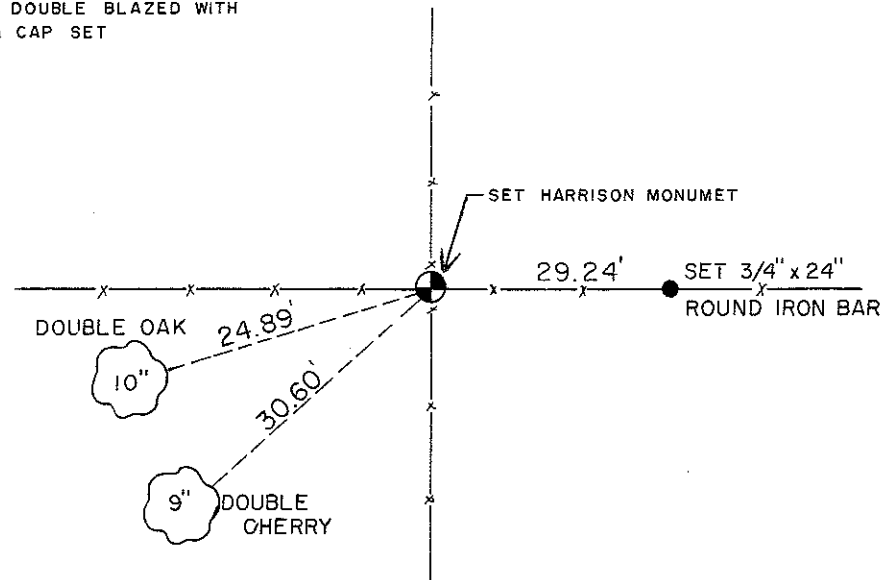
Description of corner and witness monuments, references and accessories used to perpetuate the original or re-established location of this corner:

Witnesses to corner location:

Jung  
Webb  
Pietz



NOTE: TREES DOUBLE BLAZED WITH NAIL & CAP SET



SURVEY CONTROL ORDER

Horizontal	_____
Vertical	_____

WISCONSIN COORDINATE SYSTEM

Corner	East (X)	North (Y)	Elevation (Z)	Zone
Control Sta. Name				

\_\_\_\_\_ or Town Glendale

County of Monroe

COUNTY SURVEYOR FORM NO. 1