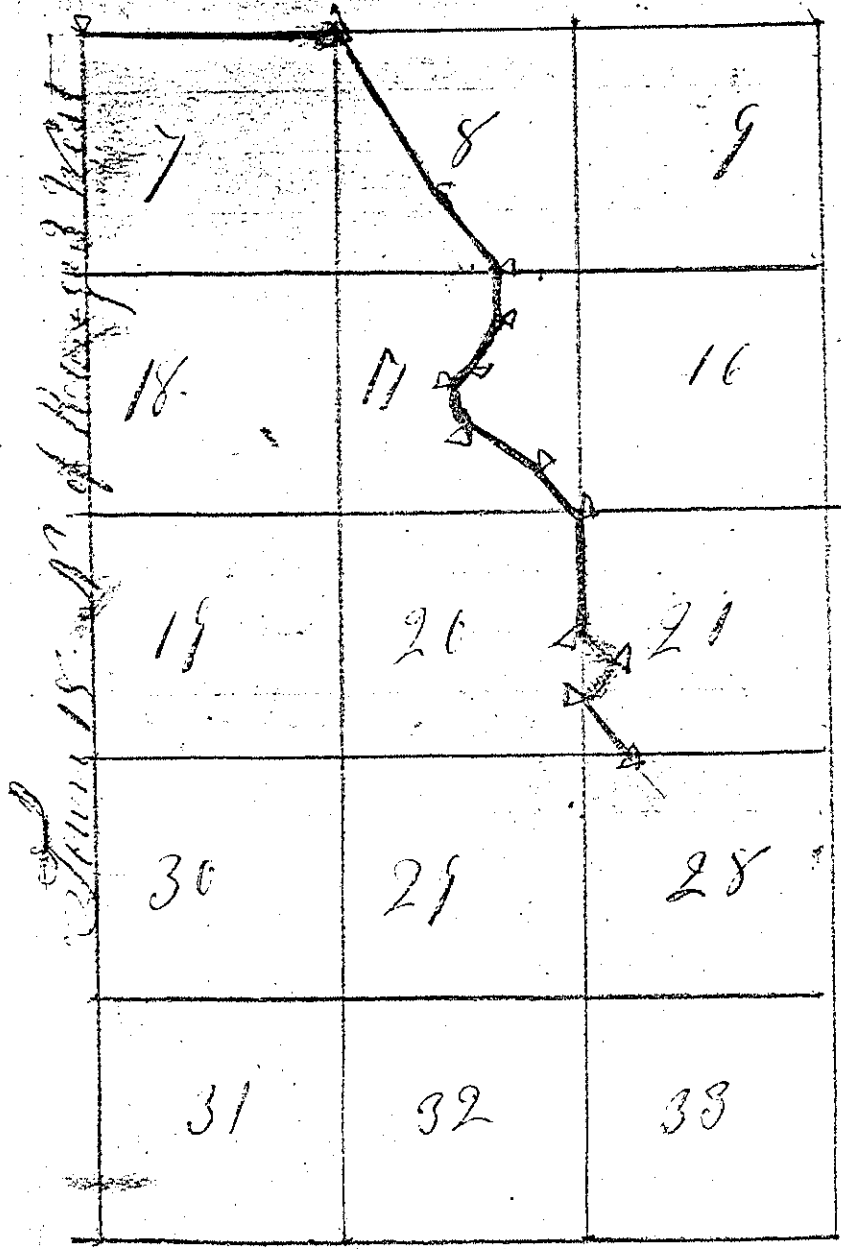


Record of Highway Continued

It is ordered and determined by the Board of Supervisors of the town of Lafayette that the within described road be laid and established as a public highway as by law provided
 Dated Lafayette Nov 4th 1856

A. H. Isham }
 A. Lansing } Supervisors



A true record

Attest

Geo. E. Hancock
 Town Clerk

Amidon
1856
Lafayette

Seven

Jan 18 1857
20

etc

true
by me

to
return

Record of Highway

Surveyed by L. E. Amidon
June 4th 1856

Field notes and plat of a town road surveyed
by order of the Board of Supervisors of Town of Lufayette
Monroe County Wisconsin
Mer 8° 30' East

No of Courses	Bearings	Dis. in Chains	Dis. in Miles	Angle Trees	Distance	Bearing	Distances
Guid Road Commenced at the N.W. Corner of Section (7) Seven Town 15 N of Range (3) three west To the Section corners of 5, 6, 7, 8							
1		71.00			15 1/2	S 25 1/2° E	25
2	S 25° E	67.00		Blk oak	12	N 71° E	45
3	S 40° E	28.00		Blk oak	8	N 90° W	80
4	S 29° W	16.00		Blk oak	20	N 73 1/2° W	111
5	S 21° W	16.13		Blk oak	15	N 84° W	32
6	S 15° W	6.25		do	15	S 35 1/2° E	18
7	S 37° E	10.00		W oak	8	S 17° W	22
8	S 26 1/2° E	26.00		do	12	S 47 1/2° E	29
9	S 14° W	14.60		Blk oak	15	S 86 1/2° W	28
10	South	40.00		do	do	N 66 1/2° W	57
11	S 37° E	6.00		Blk oak	15	S 68° E	70
12	S 8° E	2.58		do	10	S 17 1/2° W	53
13	S 22° W	15.32		Blk oak	8	N 29° W	132
14	S 26 1/4° E	20.42		do	do	S 39 1/2° W	159
Section corner of 16, 21, 20, 27. Town 15 N of Range (3) three west To the Section line of Sec 20							
				Slake	4	N 26 1/2° E	17
				do	20	N 33° W	19
				W oak	16	N 66 1/2° E	17 1/2
				do	3	N 55° W	27
				Blk oak	8	N 54° W	37
				do	18	N 10° W	18
				W oak	8	N 52° E	67 1/2
				do	do	S 47 1/2° E	81

Intersecting a Road running from Angelo to Black River Falls 11th 1855

I do hereby certify that the above are true field notes and plat of a survey made by me on the fourth day of June 1856

L. E. Amidon
Deft Co Surveyor
Monroe County
Wisconsin

NO WIDTH GIVEN

(Continued on next page)

Road No. 1 Town of Lafayette

From Wilson's mill to Angelo.

Field notes and plat of a road surveyed by order of the Board of Supervisors of the town of Lafayette Monroe County Wisconsin. Said road commences at a point 452 links west of 1/4 stake (e) on the north section line of section 2 in Town 18 N. Range 3 West.

var. 8° 30' East


Station	Bearings	Dist. in chains	Dist. in miles	Angle trees	Diameter	Bearings	Distances
1	S. 7 1/4° E.	9.57	No angle trees near				
2	S. 9 3/4° W.	33.64		Gr. Pine	4	S. 79° E.	21
				" "	6	N. 54° E.	40
3	S. 26 1/2° W.	32.28		" "	12	N. 60° E.	55
				" "	6	S. 38 1/4° W.	65
4	S. 13 1/2° W.	59.06		" "	12	N. 72° E.	32
				" "	12	S. 50 1/2° E.	64
5	S. 4 1/2° E.	30.00		" "	4	S. 83 1/2° E.	26
				" "	4	N. 75 1/2° W.	56
6	S. 16° W.	17.13		" "	14	S. 86 1/2° W.	13
				" "	12	N. 63° E.	63
7	S. 1 1/2° E. + 57 1/2° E. Local attraction	26.00		B. Oak	8	N. 57 1/2° W.	35
				B. Oak	8	N. 62° E.	21
8	S. 15 1/2° W. + S. 12 1/2° W. Local attraction	28.46		G. Pine	4	N. 76° E.	27
				" "	8	N. 30° W.	55
9	S. 10 1/2° W. + S. 13 1/2° W.	87.00		" "	6	N. 69° E.	31
				" "	6	S. 10 1/2° E.	35
10	S. 51° 50' W.	78.00		B. Oak	6	S. 2° W.	43
				G. Pine	12	S. 73° E.	57
11	S. 45 1/2° W.	60.08		No angle trees			20.50 Pines
12	S. 53° W.	25.00		" " "			
13	end at	01.25		Corner Station No. 2 from D. to C. on East side			

Plat of Road No.

I do hereby certify that the within field notes and plat are true and correct of a survey made by me by direction of the town board of supervisors of the town of Lafayette on the 19th day of May A. D. 1856.

C. C. Miller, County Surveyor.

T. 18 N. R. 3 W.



Road No. 1 Town of Lafayette
Order of the Board of Supervisors.

At a meeting of the Supervisors of the town of Lafayette in the County of Monroe, held at Henry F. Dresden's place pursuant to notice, it was adjudged, ordered and determined by said supervisors that a highway be laid out and established as follows, to wit: Commencing at the north line of said town, near H. F. Dresden's, thence running through the west half of Section Two; thence through the west half of section Eleven; thence across section Fourteen; thence across section Fifteen; thence across section Twenty-two; thence across section Twenty-seven; thence across section Twenty-eight; thence across section Thirty-three and intersecting on section Thirty-two with a road laid by the supervisors of the town of Leon in Sept. 1854 which is more fully described by the survey and plat of said road, made by the county surveyor on the 19th and 20th day of May A. D. 1856.

The same is therefore laid out and established and declared to be a highway.

Lafayette May 20th 1856.

John Foster } Board
A. H. Isham } of
Andrew Lansing } Supervisors

A true record of the field notes, plat and order of the Supervisors.

Attest G. B. Holden
Town Clerk.

Rec'd of Road Survey'd in 1856.

I hereby certify that of this day surveyed by direction of the Supervisors of the Town of LaFayette the following described road, to wit,

Beginning at the corner of Sections, 29, 30-31, 32, and running East on section line to the corner of Sections 27, 28, 33, 34, a distance of 160 chains - Thence East a distance of 64, 41 chains intersecting the Road from Angelo to the E. line of the town.
Mag Var. 8° 35"

Given under my hand this 5th day of June A.D. 1856.

L. E. Curriden

Deft. Co. Surveyor.

Monroe County.

It is hereby ordered and determined by the Board of Supervisors of the town of LaFayette that the above described road be laid and established as a public highway as by law provided.

Dated LaFayette Mo. 4th 1856.

A. H. Isham

A. Lansing } Supervisor

Town 18 N. of Range 3 West.

30	29	28	27	26
31	32	33	34	35

Of the record.

No WIDTH GIVEN

8

Minutes of Road from Sawm Lins

At A Meeting of the Supervisors held at
 Lafayette on the 19th day of May 1857 All the
 Supervisors having Met Agreeable to Statutes
 and Determined by them that A Highway
 be Laid out in said Town of the Width
 of 4 rods the center line thereupon An Actual
 Survey which said Supervisors have caused
 to be made commencing At the quarter Post
 on the south bounds of Sect No 34 518 N of
 R. 3. W Running thence N. 17 $\frac{1}{2}$ W 79 Chains
 67 Links { 79.67 } to the quarter Post
 on the south bounds of Sect No 26 thence
 N 7 $\frac{1}{2}$ E 78 Chains 44 Links to the quarter
 Post on the south bounds of Sect No. 23 thence on the
 same course No. 7 $\frac{1}{2}$ E. 29 Chains to Angle
 Post B. T. G. Pine 7ⁱⁿ Diameter N. 32 E. 9 Links
 thence N 67 $\frac{1}{2}$ W 56 Chains 44 Links to
 Intersect the Road from Sparta to
 Wilsons Mills. B. T. G. Pine 6ⁱⁿ Diameter
 S. 60 $\frac{1}{2}$ E. 19 Links

In Witness whereof we have set
 our hands at Lafayette this 11th Day of
 July 1857

A. H. Johnson

A. Lansing

G. R. Walker

{ Supervisors
 of
 Lafayette

A True Copy of the sealed Plates & orders
 of the Supervisors

Plat on file

Attest
 E. J. Lowell

Town Clerk

Alvira County, W. Va.

Town of Lafayette

At a meeting of the Board of Supervisors of said Town of Lafayette on the 1st day of September A.D. 1857. Agreeable to notice & Majority of said Supervisors having met and Examined and deliberated upon the subject embraced in this order it is ordered and Determined that said Highway & Roads to be laid out in said town the center line of which according to an Actual survey thereof which said Supervisors have caused to be made commencing at the quarter Post on the West Branch of Section No. 6, 7, 5, 14 N. of R. 3, West running thence

Chs Links

E 13. 70 N. 13. E 12. oak C. 4. 26 1/2 W' 1. 97 1/2 K.

S - 39. 09 to a Stake on Sea Line N. E. 13. 0 84 3/4

38. 90 to a Stake Stake on east line to the quarter Post

See Drawing on file in this office

In Witness whereof we have hereto set our

hands & seal this 1st day of September

1857

plat on file

A. H. Isham { Supervisor
of
A Lansing { Lafayette

Attest

E. D. Lucill

Oct 4th, 1857

Town Clerk

10

Monroe County } At a Meeting of the Supervisors of the
Town of Lapayette } said town of Lapayette on the 3^d
Day of Sept 1857 A Majority of said Supervisors
Having Met According to Notice Having
Examined & Deliberated upon the subject
Matter Embodied in this order it is
ordered & determined by them that a highway
4 Rods wide be laid out & Established
the Center Line of which According to an
Actual Survey thereof which said Supervisors
Have caused to be Runnung At A stake
on the West Bound of Section No 33 T. 18 N. 6
of R. 3 West At the Distance of two (2) Chains
Sixty (60) Links South of the South half
1/4 Stake on said line

Running thence

See Statement on file.

Plat on file 7

A. H. Johnson Supervisor
of
Lapayette (Lapayette)

Attest

E. J. Lowell

Town Clerk

County of Mannan

Town of Lapuzette

At a meeting of the Supervisors of the town of Lapuzette on the 3rd day of September 1857

A Majority of the Supervisors of the said town of Lapuzette having met agreeable to notice & have Examined & deliberated upon the subject matter embraced in the order it is ordered & Determined by them that a highway 4 rods wide be laid out in said town the center line of which extending to an actual survey White said Supervisors have caused to be made

Commencing at a stake on the 1/8 line one chain thirty 4, links West from S E corner of the N, W quarter of the N W quarter of Section No 32, T, 18, N. of R, 3, W

Running thence

- S 37 E 20.00 to 1/4 line Township T, 18, N. 37 E, 2, 51
- S 5 1/2 E 7, 74 to a stake 13 + 1310 5 S 44 1/2 E, 0 22
- S, 18 E, 10, 44 to a stake 13 II of sec. 5 - P. 44 E 0 22
- S 9 E 2, 36 to a stake 13 II of sec. 5 of 15 W 0 17 1/2
- S 36. 32 to 1/8 line 13 T of sec. 5, S, 33, E 0 24
- S. 4.72 on 1/8 line to the 1/8 Post on township line

In Witness Whereof We have hereunto set our hands. This 18 day of September, 1857

Wm. H. H. [Signature]

A. H. [Signature] Supervisor of Lapuzette

Attest E. D. Larnell Town Clerk

Division of Road Dist No 4

At A Meeting of the Board of Supervisors
of the Town of Lapazette it was ordered that
determined that the west half of Road
District No three (3) in the Town of Lapazette
Be known As Road District No five (5)
Containing the following described
Tract to wit Section Nineteen (19)
sect Thirty (30) sect thirty one (31)
East half of sect twenty nine (29) East
half of sect twenty (20) All of which
shall be known As Road District
No five E 53 in Township No Eighteen
North of Range three West
Dated at Lapazette this twenty first
Day of November 1857

Attest
E D Lowell
Town Clerk

A H. Dham
J R Baker
A Lansing

Board
of
Supervisors

1858

Road No. 1. Lafayette.

91-

At a meeting of the Supervisors of the Town of Lafayette in the County of Monroe held at the house of Matthew Bartlett pursuant to previous notice it was ordered, adjudged and determined by said Supervisors that a highway be laid out and established as follows: - to wit: -

Declination of Needle $8\frac{1}{2}^{\circ}$ E.

No. of courses.

Drawings	Distances in chains	Bearing trees	Courses they bear	Links distant
1.	Commencing at S. W. corner of Section five and running East to S. E. corner of Section four on section line.			
2.	N. 58° E. 13. 20.	J. Oak.	N. 34° W.	17.
3.	S. 85° E. 9.	J. Oak.	N. 22° W.	75
4.	S. 51° E. 67. 50	Pine.	N. 64½° E.	102.
5.	S. 72½° E. 15.	Sr. centre of highway from Sparta to Wilcoxville.		

Given under my hand this 6th day of Dec. A. D. 1858.

A. S. Ingalls, Surveyor.

The same is therefore accordingly laid out and established, and declared to be a public highway of said town. Dated a Lafayette this 6th day of Dec. A. D. 1858.

A. H. Isham } Board
 A. J. Good } of

1858

Record of Board No. 2

At a meeting of the Supervisors of the town of Lafayette in the county of Monroe held at the house of A. C. Hayes pursuant to previous notice it was adjudged ordered and determined by said Supervisors that a Highway be laid and established as follows: to wit:

Declination of Church St. E.

No.	Bearing.	Dis. in chain	Bearing tree	Course to tree	Links distant
1.	Commencing at N. 1/2 stake on 1/4 line of Section line	23.50	Pine	S. 36° W.	18.
2.	N. 79° W.	15.	Pine	S. 15° W.	36.
3.	S. 67° W.	12.50	Pine	N. 26° W.	27.
4.	N. 79 1/2° W.	5.35	Pine	N. 13° W.	37.
5.	West on 1/4 line	140.	W. Oak	N. 13° E.	99.
6.	S. 45° W.	23.	To center of Table Brook Road.		

Given under my hand this 7th day of Dec. A. D. 1858.
A. S. Ingalls
Surveyor.

The same is therefore accordingly laid out and established, and declared to be a Public Highway of said town.
Dated at Lafayette this 7th day of Dec. A. D. 1858.
A. H. Isham Board of Supervisors
A. J. Good

A true record.

Attest

No WIDTH GIVEN

1858

Record of Road No. 4

At a meeting of the Supervisors of the Town of Lafayette in the County of Monroe, held at the house of Loyd Angler pursuant to previous notice, it was adjudged, ordered and determined by said Supervisors that a highway be laid out and established, as follows to wit:

Commencing at the west 1/8 Stake on 1/4 line of Section 25, thence South to west 1/8 Stake on east line, thence East to South 1/4 post of Section 25 thence South to North 1/8 Stake on 1/4 line of Section 36, thence East to North 1/8 Stake on East line of Section 36.

Given under my hand this 9th day of Dec. A. D. 1858.

A. S. Ingalls
Surveyor.

The same is therefore accordingly laid out and established and declared to be a public highway of said town.

Dated at Lafayette this 9th day of Dec. A. D. 1858.

A. H. Isham } Board
A. J. Good } Supervisors

A true record

Attest

No WIDTH GIVEN

1858

At a meeting of the Supervisors of the town of LaFayette in the County of Monroe held at the house of Loyd Single pursuant to previous notice, it was adjudged, ordered and determined by said Supervisors that a highway be laid out and established as follows to wit:

Commencing at the center of Section 35 and running West on the 1/4 line of Sections 34 & 35 to Highway from Angelo to the Tunnel.

Declination of Suelb 8 1/2° E.

Given under my hand this 8th day of Dec. A. D. 1858.

A. S. Ingalls

Surveyor.

The same is accordingly laid out and established, and declared to be a Public Highway of said Town.

Dated at LaFayette this 8th day of Dec. A. D. 1858.

A. H. Estham } Board

A. J. Good } of Supervisors

A true record

Attest.

Expbrain Sutting
Town Clerk.

NO WIDTH GIVEN

Lafayette March 29th 1859

Town Board met and issued Orders to the following amounts - to wit:

Nov. 31	To M. V. B. Morse	
"	cut of unappropriated fund	1.50 paid
" 32	To S. J. Good	1.50 paid
" 33	To E. Nutting	2.50 paid
" 34	To A. H. Sham	3.00 Paid
" 35	To A. A. Noyes	2.95 Paid
" 36	To A. May	1.50 Paid
Apr. 2 nd 37	To A. C. Noyes	6.30 Paid
1858 Dec. 26 th	A. C. Noyes Town Treasurer	
	To Town of Lafayette	Dr.

To amount of taxes in Assessment Roll as follows

Town taxes	271.78
County "	224.21
State "	160.90
Delgt. Road "	158.51
School "	91.43
School Dist. joint Dist. No. 4.	57.71
Notes and accts. from S. Bacon	110.00
" " against E. D. Lowell	25.00
	<u>\$ 1100.54</u>

1859

March 29th

	Cr.
By amount of Town orders	424.04
" School Order on District No. 22	20.00
" Note against E. D. Lowell	25.00
" " S. Bacon	65.00
" Due Bill on joint Dist. No. 4.	14.73
" Cash paid	23.81
" State tax	160.90
" Amt of Delgt. Road tax Remitted	6.41
" Return taxes for the year 1858	403.69
" Amount of County Order	24.07

Continuation of Road District No 6

At a meeting of the board of supervisors of the town of Lafayette. It was ordered and determined that section (22) twenty two, and the west half of section (27) twenty seven, and the west half of the north east quarter of section (27) twenty seven, and the north west quarter of section (34) thirty four, now a part of road District No. two, and the south east quarter of section (28) twenty eight, and the east half of the south west quarter of section (28) twenty eight, and the north east quarter of section (33) thirty three, and the east half of the north west quarter of section (33) thirty three, and the south half of section (33) thirty three, now a part of road district No. three, all of which shall hereafter be known as road District No. Six.

Dated Lafayette this 9th day of April A.D. 1859

Attest } A A Hayes } Board
J W Page } P Corvey } of
Town Clerk } P C Dana } Supervisors

J P Corvey

You are hereby appointed
Crewman of highway District No Six
Dated Lafayette April 7th A.D. 1859

Attest } A A Hayes } Board
J. W. Page } P C Dana } of
Town Clerk } Supervisors

36

Formation of Road District No Seven

At a meeting of the Board of Supervisors
of the Town of Lafayette, it was ordered
and determined, That Section Sixteen
now a part of Road district eleven
and Section Twenty one, the northern
half of Twenty eight, now a part
of Road district No Seven

Dated Lafayette this 7th day of
May A.D. 1859


A. A. Moyer } Board
J. Covey } of
J. C. Dana } Supervisors

To Ira C. Greenlee
You are hereby appointed Overseer
of Road district No Seven of the
Town of Lafayette

Dated Lafayette May 7th A.D. 1859

(A. A. Moyer) Board
J. Covey } of
J. C. Dana } Supervisors

Attest B. M. Page
Town Clerk



I hereby certify that the Survey bill
 and plat incorporated in the 2nd day
 of July 1857 above order are correct
 of a Survey made by me on the 2nd day of
 July 1857: by the direction of the Supervisors
 of the town of Lafayette
 Wm. Crofuzek
 Von Gleben
 C. C. Miller
 Deput. Co. Surveyor
 P P Trench } markers

County of Monroe } SS
Town of Lafayette

Whereas upon the application of six freeholders residing in the said town of Lafayette for the laying out of a highway hereinafter described, the Supervisors of said town, did on the 2nd day of July A.D. 1859, meet at the house of J. P. Fournier in said town for the purpose of then & there deciding upon such application, it being the time & place fixed by us for that purpose; did proceed to examine personally such highway; and having then & there heard such reasons as were offered for & against laying out the same; did then & there decide upon such application, and determined to lay out said highway as hereinafter described; having, as required by law, first made out a notice and fixed therein a time & place at which we would meet & decide upon such application, and the applicants for such highway, having five days previous to our said meeting caused such notice to be given to all occupants of lands through which said highway passes, and such notice having been posted up in three public places in said town ten days before the time of our said meeting; it is ordered and determined: that a highway be, & the same is hereby laid out in said town pursuant to said application; whereof an accurate survey has been made, which is as follows to wit & commencing at the 14th stake between Section 28 & 29, in T 18 N of R 3 W & runs thence

Record of Road Nos. Continued

- 1 North on see line 66.00 ch. Broak 4 N 57 1/4 W. 18
- 2 N 32 25' E 77.78,, to oak 4 inches dia
- 3 N 12 10' W 2.80,, .. oak 4 N 26 1/2 E 17
- 4 N 37 1/2 W 5.93,, to 1/4 Stake between sees 20 & 21
- 5 North from see line 40, 21,, to see corner 16, 17, 20, 21
- 6 East on see line 9, 36 chains
- 7 S 57 1/2 E 20, 16,, oak 12 S 57 E 20
- 8 S 79 35' E 14, 54,, to point on N & S 1/4 line
15, 80 Chains south of N 1/4 Stake of see 21

The line of said survey to be the centre of
of said highway; and the same is established from
roads in width.


In witness whereof we have
hereunto set our hands this 2nd day of
July A. D. 1859

A. A. Boyes
J. Boyes
J. C. Dana

} Commissioners

Attest G. H. Page, Town Clerk

By order of the Town Board of Supervisors of the town of Lafayette I surveyed a town road in said town of which the Field notes and Plat are hereby recorded Jan. 5th 1860



B. Fullagar, & William Lincoln, Chairman duly sworn --
 Survey commencing eighty one rods thirty eight links West of section corner between sec. 27., 28., 33 & 34 --
 Thence S 24° W eighty eight (89) rods B.T. Br. O 5 inch diameter S 55° 30' W - Eighty one links
 Thence S 88° 30' W 30 rods 3 links B.T. Br. O 3/8 Dia in 40 links
 Thence S 17° W 83 rods 47 links B.T. Br. O 6 in 4 rods 32 links
 Thence West 60 rods B.T. Br. O 1 1/4 in diam. S 42° W 6 rods 17 links
 Thence N 33° 40' W 44 rods B.T. Br. O N 21 E 19 links
 .. S 51° 3' W 76 rods to 18 Stake in center Town Road
 Between sections No 32 & 33 -

Dated Lafayette Jan 5th 1860
 A. F. Childs, Deputy to Surveyor

We the undersigned a majority of the Board of Supervisors of the town of Lafayette at a regular meeting of said Board do order and determine the above survey and Filed Notes to be adopted, as a Public Highway of the width of four rods, centre of said Survey to be the centre of the road - and do also order the said road to be opened immediately


Lafayette Jan 5th 1860 } A. O. Hayes }
 } J. C. Dana } Supervisors

Attest G. W. Page Town Clerk

476 Plat and Record of Road

Town 18 N. Range 3 West. N.

By order of
the Town Board
of Supervisors of
the Town of
Lafayette, I
Surveyed a
Town road
March 10th 1860.



Survey commen-
cing thirty

four rods west of 476 Stake situated at
the S. E. corner of S. W. 1/4 of S. W. 1/4 of
Section Thirty two (32) Town 18 N. Range
3 West. Thence N. 49° E. 62 rods to
Stake in Town Road.

A. F. Childs.

Deputy County Surveyor.

We the undersigned, a majority
of the Supervisors of the Town of Lafayette
do determine and declare the above
Plat and Field notes to be a Public
Highway of four rods width;
the survey being the center of
said Road.

A. A. Myers } Supervisors.
J. Covey }

Continued on page 47.

Conclusion of Hood ch. 7 &c.

We do further order and determine that: That part of Town Road running from Town line at the State described above to where the above road strikes said road to be vacated and taken up.

A. A. Boyce. } Supervisors.
J. Covey. }

Lafayette

March 10th A.D. 1860.

A true record of the field notes, plat, and order of the Supervisors.

Attest Eph. Nutting
Town Clerk.

Plat and Record of Road
No. 3 continued.

By order of the Board
of Supervisors of the Town of
LaFayette, - I surveyed
a Town Road, July 13, 1860.
The following is the Plat,
and Field Notes.

A. F. Childs,

Deputy Co. Surveyor.

Survey commencing 50 rods
East of Section Corner, situated
at the North West Corner of
Section No. 7 (one) in said Town. -

Thence as follows. -

- | St. | Bearing. | Distances. |
|-----|-----------|----------------------------------|
| 1. | S. 20° W. | 320 rods. |
| 2. | S. 26° W. | 186. " |
| 3. | S. 20° W. | 140. " |
| 4. | South | 141. " |
| 5. | S. 27° W. | 70. " |
| 6. | S. 14° W. | 35. " |
| 7. | S. 69° W. | 36 ¹ / ₂ " |
| 8. | S. 70° W. | 14. " |


To Mill Street in Village
of LaFayette Center.

E. Nutting } (Chairman).
R. Anderson }


S. S. Anderson } (Flagman).

A true copy.

Witness my hand
this 14th day of July 1860.




*Plan and Section
of Town Road, C. D.*



Lachyette Cont. Mill

Scale 100 feet to an inch

Board No. 9.



No WIDTH GIVEN

County of Monroe } ss
Town of LaFayette }

Whereas upon the application of six freeholders residing in the said town of LaFayette for the laying out of a highway in said town,

we the undersigned Supervisor of said town did on the 31st day of August A.D. 1860. meet at the house of Thomas Brennan in said town for the purpose of then and there deciding upon such application, it being the time and place fixed by us for that purpose, did proceed personally to examine said highway, and having then and there heard such reasons as were offered for and against laying out the same did then and there decide upon such application

A meeting of the Board of
Superior of the Town of La Fayette
it was ordered and determined that Section
Thirty One (31) and the West 1/2 of Section
Thirty Two (32) being set off from Road
District No. five (5) forming District No. 9
Dated La Fayette this 18th Day of April A.D. 1861

Loyd Appleby
C. E. Hanchett } Superior

Attest

A. P. Gross
Town Clerk

To C. E. Hanchett
Your hereby appointed Assessor
of Road District No. Nine (9) of the Town
of La Fayette.
Dated La Fayette this 18th day of April A.D. 1861

Loyd Appleby
C. E. Hanchett } Superior
Attest
A. P. Gross
Town Clerk

To Samuel Anderson
You are hereby appointed Assessor
of Road District No. One (1) of the Town
of La Fayette, to serve in place of W. B.
Lawrence who refused to qualify in due
time
Dated La Fayette this 18th day of April A.D. 1861

Loyd Appleby
C. E. Hanchett } Superior
Attest
A. P. Gross
Town Clerk

To J. A. Spear
You are hereby appointed Comr
of Road District No 2 (2) of the Town
of Lafayette, to serve in place of James
Mossell who neglected to qualify in due
time as provided by Law.
Done Lafayette this 18th day of April A.D. 1861

Attest
Loyd Angler }
C. E. Hanchett } Supervisor
A. P. Gross
Town Clerk

Meeting of the Board of Supervisors April 18th 1861
At a Meeting of the Board of
Supervisors, held at the Town Clerks Office
in the Town of Lafayette & County of Missouri
it was ordered and determined the same shall be
Mills on the Dollar is Highway Tax

Attest
Loyd Angler }
C. E. Hanchett } Supervisor
A. P. Gross
Town Clerk

At a Meeting of the Board of Supervisors
it was ordered & determined to alter Road
District No 8 by setting off the 1st 2nd 3rd 4th
& applying the same to Road District No 7
May 18th 1861

Attest
Loyd Angler } Supervisor
C. E. Hanchett }
A. P. Gross
Town Clerk

Formation of Road District No 10

At a Meeting of the Board of Supervisors of the Town of La Fayette it was ordered & determined that the S¹/₂ of Section Thirty Three (33) and the East ¹/₂ of the N¹/₄ & the North East ¹/₄ of all of Section Thirty Three (33) Also the N¹/₄ of Section Thirty Four (34) of the Town of La Fayette be & is hereby incorporated in to Road District No Ten (10) being a part of Road District No Six (6) & that portion of the Road lying & being East of the Road known as the Sullivan District & Coys Road between Districts No Six & ten set to District No 10 & that portion lying & being West of said Sullivan District & Coys Road between Districts No Six (6) & Ten (10) be & hereby set to District No Six also that portion of the Road South of the Sullivan District & Coys Road between Road Districts No Five & Ten be & hereby is set to District No Ten & that portion lying & being North of said Sullivan District & Coys Road be & hereby is set to District No Three.

La Fayette May 18th 1861

Wm. C. Anple } Supervisors
 W. C. Hancock }
 Attest
 A. J. Jones
 Town Clerk

Appointments of Road Overseers

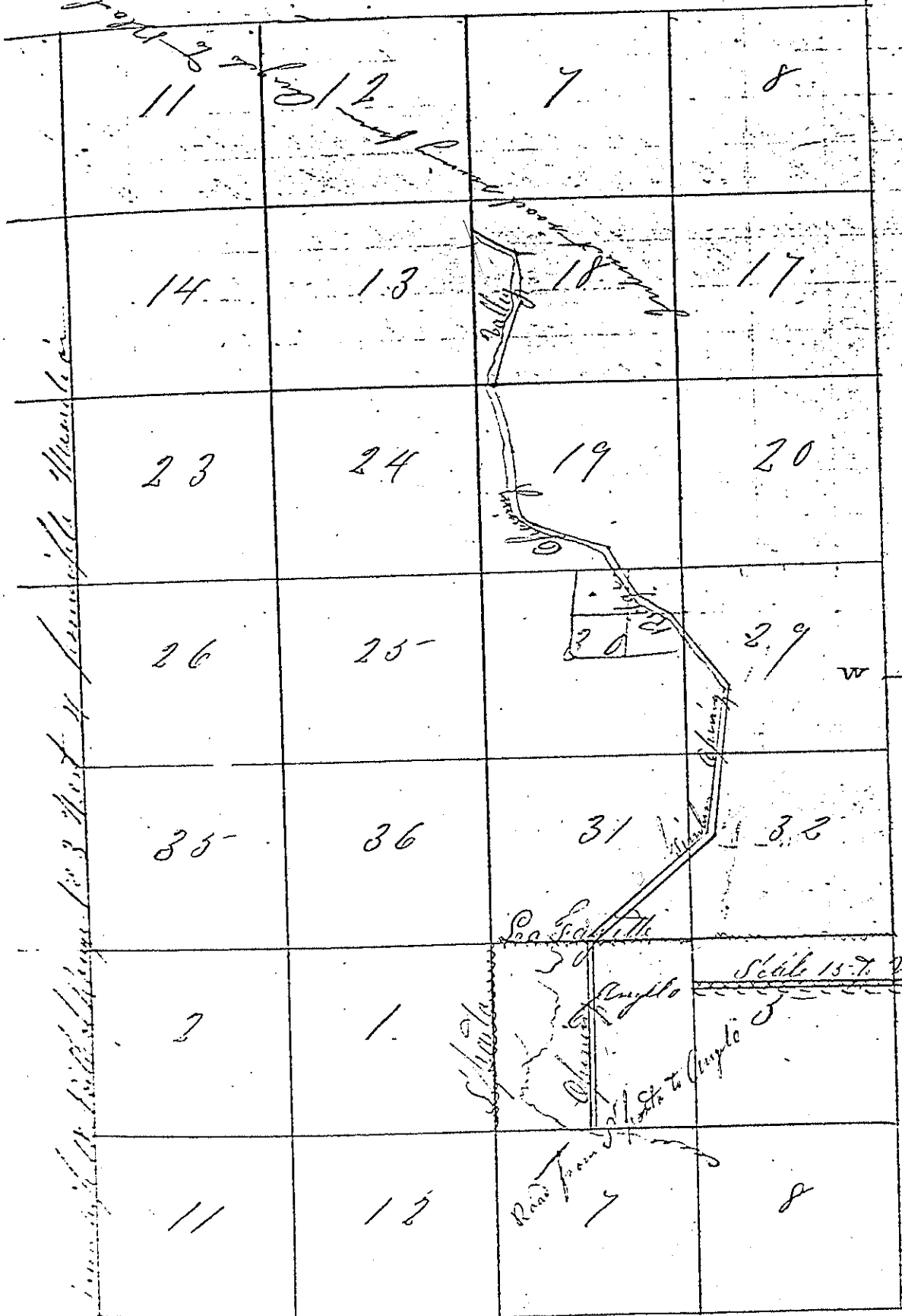
At a Meeting of the Board of Supervisors
of the Town of La Fayette of N. Carolina
was appointed Overseer of Road District
No. Ten (10) by request of inhabitants
Dated this 18th day of May 1861

Boyd Angle } Supervisor
Attest C. E. Hancock }
A. P. Evans
Town Clerk

At a Meeting of the Board of Supervisors
of the Town of La Fayette, it was
ordered & determined that the N 1/2 of
Section 19 & the N 1/4 of Sec 20 now
a part of Road No 3 be & is
hereby set on to Road No 4
Dated at La Fayette this 7th day of June 1862

Boyd Angle } Supervisor
Attest C. E. Hancock }
A. P. Evans
Town Clerk

Plot of Table Rock Anglo Road



From town line to Town
County Q Line

Map

Board of the Town of Angelo, the following
Road to wit
Commencing 34 rods 10 links South of
the 1/4 Stake between Sections 6 & 7 then
running as follows

Station	From	To	Dist.	Dir.	Dist.	Dir.
1	North 34 rods 10 links	S 47 1/2 W	84 links			
2	North 313 Rods	1/4 Stake	18 links			
3	North 18 E	S 79 1/2 E	30 links			
4	N 8 E	N 62 E	33 "			
5	N 40 W	S 30 W	22 "			
6	N 38 W	S 2 W	35 "			
7	N 67 W	S 47 W	32 "			
8	N 26 W	S 57 W	41 "			
9	N 38 W	S 60 W	26 "			
10	N 10 W	N 83 W	13 "			
11	N 11 E	S 72 W	23 "			
12	North	West	47 "			
13	N 15 W	S 88 E	35 "			
14	N 23 E	S 64 W	43 "			
15	N 10 W	N 35 E	38 "			

The within road is situated in Township 17 N of Range
3 West. Intersect Road running from Angelo to Black
River Survey 1854

Also the within Plot is correct as shown by map.
A. G. Childs
County Surveyor

With Reference to
Joseph S. Shaffer } Chain
Boyle Allen }

A. T. Paul

has been made which is as follows
to wit Commencing (80) South of 1/4
Section Corner situated between Rds
26 & 23 in Township No (18) North
of Range No Three (3) run thence
East on 1/4 line 160 rods to Section
line thence North on Section line
322 rods intersecting a road leading from
the Village of West Point to a
place known as Cassings Mill, the
line of said survey to be the center
of said Highway & the same is estab-
lished 4 rods in width.

In witness whereof we have hereunto
set our hands this 14th day of October
A. D. 1842.

A. H. Johnson }
Luke Conyell } Supervisors
Wm H. Dunbar }

A True Copy
A. P. Evans
Clerk

Record of Highway

Mourne Co }
Town of La Fayette } S.S.

Whereupon the application of said
freeholders, residing in said Town
of La Fayette, for the laying out of
a Highway hereinafter described,
The said undersigned Supervisor of
said Town did on the 4th day of October
(1862) Meet at the House of L.A.S. in
said Town for the purpose thereof,
& then deciding upon such application it
being the time & place fixed by us for
that purpose, did proceed to examine
personally such Highway, did there
& then decide upon such application &
determine to lay out said Highway
as hereinafter described, having as re-
quired by law first made out a
Notice & fixed therein a time & place
at which we would meet & decide
upon such application & the applicant
for such Highway having five days
previous to our said meeting caused such
notice to be duly given to all occupants
of lands through which said Highway passes
& such notice having also been posted upon
three public places in said Town
Ten days before the time of our
meeting, It is intended & determined
we do hereby order & determine that
a Highway be & the same is hereby
laid out pursuant to Notice &

1862
 1
 4
 to
 be
 and
 the
 +
 time
 +
 about
 being
 due
 to
 being
 here
 of

Determined that a Highway be
 the same is hereby laid out pursuant
 to said application. Therefore a accurate
 Survey has been made which is as follows
 To wit, Commencing at South west
 Corner of Section Thirty Two & the
 South West corner of Section Twenty
 Nine Town Eighteen North of range
 Three west. Thence running with on
 the line. Between Sections Thirty One
 & Thirty Eight rods. Thence North 64° West
 46 1/2 rods. Thence west 36 rods B.R. T.B.R.
 North 28° West 27 links to White Oak tree
 The line of said Survey to be the center
 of said Highway & the same is established
 four rods in width.
 In witness whereof we have hereunto
 set our hands this 24th day of May
 A. D. 1862

A. H. Johnson
 J. H. Embury } Supervisors

A true copy

A. P. Gray
 Town Clerk

The Town Board met at the school
 House in school dist No 2 Oct 22nd 1862
 & issued orders the amount of which will
 be found on P (93)

Attest

A. P. Gray
 Town Clerk

Supervisory Order

Monroe County } 5151
Town of La Fayette }

Whereas upon the application of
Sigs. Freeholders, residing in said Town
of La Fayette, for the laying out of
a Highway, hereinafter described,
The undersigned Supervisors of said
Town, did on the 24th day of May A. D. 1842
Meet at the House of C. H. Thomas in
said Town, for the purpose of them and
then deciding upon such application
it being the time and place fixed
by us for that purpose, did proceed
to examine personally such Highway,
and having then & there heard such
reasons as were offered for & against
laying out the same, did then & there
decide upon such application & determine
to lay out said Highway as hereinafter
described, having as required by law first
made out a notice & fixed therein a time
& place at which we would meet &
decide upon such application & the application
for such Highway, having five days previous
to our said Meeting caused such Notice
to be duly given to all the occupants
of the lands through which said Highway
passes, & such Notice having also been
posted up in three public places in
said Town seven days before the time of
our said meeting, it is ordered &
& determined & well do hereby order &

Meeting of the Town Board

At a meeting of the Board of supervisors in and for the Town of Southport it was ordered and determined & the same is hereby ordered & determined that the highway running across the south west quarter of that south west quarter of Section Thirty two (32) town Eighteen (18) north of range three (3) west & laid out by the Supervisors of the town of Southport in the year Eighteen hundred & sixty three being no damage agreed upon or appraised & no release of the same therefore we deem it not a legal highway & the same is hereby discontinued
 Dated at Southport this 3 day of June 1863

A. Anderson
 J. H. Payne
 J. M. Hill

{ Supervisors

Attest
 A. Anderson
 Town Clerk

Southport Dec 12 1863

Board met pursuant to notice and passed the following Bill to wit
 accepted judgment of J. D. Gray and found to be assessed 37 22
 accepted Prothonotary Bill with the provision that he should make out to it 8 00
 J. D. Roman inspector of tobacco 1 00
 G. H. Cutting for Dubois, on Bridge 1 00
 A. P. Andersons Bill as Chairman Supervisors 2 75
 38

do
 to
 30

id

at
 63

res

Meeting of the Town Board Cont from Page 99

At a meeting of the Board of Supervisors in and for the town of Stoughton it was ordered and determined that so much of Road district No five (5) as hereinafter described be and the same is hereby taken from Road Dist No five and set to and to form a part of Road district No four (4) to wit the south half of section nineteen (19) Town Eighteen (18) North of Range three (3) west
Dated at Stoughton this first day of May A.D. 1863.

A. Peterson
S. J. Poole
J. M. Stone } Supervisors

Attest

S. Anderson
Town Clerk

also

At the same meeting it was ordered and determined that so much of Road district No four (4) as hereinafter described be and the same is hereby taken from Road district No four (4) and set to and to form a part of Road district No Eight (8) to wit Section (20) in Town Eighteen (18) North of Range three (3) west
Dated at Stoughton this first day of May A.D. 1863.

A. Peterson
S. J. Poole
J. M. Stone } Supervisors

Attest

HI-WAY NOTICE # 10

108

Highway Notice No 10

Application having been on the twenty third day of March 1864 made to the undersigned Supervisors of the Town of Sufayette in the County of Monroe by J. Y. preholders of said Town for a highway to be discontinued as follows
Commencing at the Cross Roads North of J. Y. Hughes farm and about fifteen or twenty rods west of the Section line between Sections twenty eight (28) and 29 twenty nine running in a North westerly direction across the NW 1/4 of NW 1/4 of Section 29 to the South line of section 20 at which place it terminates and aforesaid preholder does do further request you to lay out a new Road Commencing at the aforesaid Point of Commencement viz at the aforesaid cross roads North of J. Y. Hughes farm thence running in a westerly direction across NW 1/4 of NW 1/4 of section (29) thence across SE 1/4 of SE 1/4 of section 20 to the Corcoran bridge thence on the most eligible road across NW 1/4 of SE 1/4 of section 20 and the NW 1/4 of SW 1/4 of section 21 to or near the quarter stake in center of the section line between sections (20) and (21) at which which Point said road terminates

Notice is therefore hereby given that said supervisors will meet on Friday the first day of April next at eight o'clock at the aforesaid Cross roads as above described to decide upon the above application
Dated at Sufayette this 23^d day of March 1864
J. P. Anderson }
of all Term } Supervisors of Sufayette

Highway discontinued No. 10

Albion County N.Y.
Town of Safeyette

Whereas upon the application of six freeholders residing in said Town of Safeyette for the discontinuing of a highway hereinafter described ~~we the~~ we the undersigned Supervisors of said Town did on the first day of April A.D. 1864 meet at the Cross Roads North of Lloyd Angles farm in said Town for the purpose of then and there deciding upon such application it being the time and place fixed by us for that purpose did proceed to examine personally such highway and having there and then heard such reasons as were offered for discontinuing the same did then and there decide upon such applications and determine to discontinue said highway as hereinafter described having as required by law first made out a notice and fixed therein a time and place at which we would meet and decide upon such applications and the applicant for such highway having five days previous to our said meeting caused such notice to be duly given to all the occupants of the land through which said highway passes and such notice having also been posted up in three public places in said Town ten days before the time of our said meeting.

It is ordered and determined and we do hereby order and determine that a highway be and the same is hereby discontinued described as follows to wit; Commencing at the Cross Roads North of Lloyd Angles farm (Continued on next Page)

Head of

11

12

13

14

15

16

17

18

19

20

21

22

23

24

25

26

27

28

29

30

31

32

33

34

35

36

37

38

39

40

41

42

43

44

45

46

47

48

49

50

51

52

53

54

55

56

57

58

59

60

61

62

63

64

65

66

67

68

69

70

71

72

73

74

75

76

77

78

79

80

81

82

83

84

85

86

87

88

89

90

91

92

93

94

95

96

97

98

99

100

and about fifteen or twenty rods west of the section line between sec twenty eight (28) and 29 township nine ranging north to the north line of sec 20 township nine to the south line of sec 20 township nine at which point said road terminates in witness whereof we have hereunto set our hands this 2^d day of April A.D. 1864

J. P. Anderson } Supervisors
J. M. Felt }
Attest J. P. Anderson
Town Clerk

Record of Road No (10)

Monroe County
Town of Lafayette

Whereas, upon the application of six freeholders residing in said town of Lafayette for the laying out of a highway hereinafter described in the undesignated separations of said town did on the first day of April A.D. 1864 meet at the Cross Roads north of Boyd Angles farm in said town for the purpose of them and there deciding upon such applications it being the time and place fixed by us for that purpose, did proceed to examine personally such highway, and having there and there heard such reasons as were offered for and against laying out the same, did there and there decide upon such applications and determine to lay out said highway as hereinafter described:

(Continued on the next Page)

Highway Order No 110 Cont

having, as required by law first made out a notice and fixed therein a time and place at which we would meet and decide upon such application, and the applicant for such highway having, five days previous to our said meeting, caused such notice to be duly given to all the occupants of the lands through which said highway passed, and such notice having, also been posted up in three public places in said town, ten days before the time of our said meeting: it is ordered and determined, and we do hereby order and determine that a highway be and the same is hereby laid out pursuant to said application, whereof an accurate survey has been made by C. A. Rice Esq, Surveyor; which is as follows, to wit

Survey of a highway in the Town of La Fayette made April 2^d 1864 Commencing at a stake in the centre of the cross roads and on the north line of section No. 29. T. 18. N. R. 3. W. 5 chains 55 links west from the east bounds of said township running thence as follows: to wit

Course	Distances	Chains	Links	Remarks	Distance	to angle
1	N. 2° W.	29	72			
2	N. 28° E.	12	02	1	Be Oak 8	S 112° E 0.54
3	N. 20° E.	13	12	2	W Oak 10	N. 52° W 0.24
4	N. 94° E.	2	75	3	W Oak 12	N. 47° E 0.46
5	N. 35° W.	5	77	4		to line

Between sec 20 and 21 in said Township 30 links E. of the 1/4 part

C. A. Rice
 Attest
 S. H. Anderson
 Surveyor

(Continued on the next page) Town Clerk

Highway Order No 10 Continued

The line of said survey to be the center of said highway and the same to be established (4) four rods in width
 In witness whereof we have hereunto set our hands this 2^d day of April A.D. 1864

S P Anderson } Supervisors
 J W Kim }
 attest
 S P Anderson }
 Town Clerk

of Deacons Award of Damages on Road No 10

We the undersigned supervisors of the Town of Lafayette in the County of Monroe having by an order bearing date the 2^d day of April A.D. 1864 upon due application for that purpose laid out a highway as follows commencing at a stake in the center of the Cross Roads and on the North 1/2 line of section No 29 Town 18 of R 3 West 4 which is 55 links west from the east bounds of said section running thence as follows to wit

Sections	Courses and distances	Length	Description of Material	Quantity	Bearings	Distances	To Stake
1	N. 2° W. 29.72						
2	W. 28° E. 12.02	1	Dr Oak	8	S 1/2 E	0.57	
3	N. 20° E. 13.12	2	W Oak	10	N 52° W	0.24	
4	W. 9 1/2° E. 2.75	3	W Oak	12	N 41° E	0.46	
5	N. 35° W. 5.77	4					To Stake

(Award of Damages Continued on next Page)

(Award of Damages on Road No 10)

J. Johnson's Award of Damages

between sec 20 and 21 in said township
30 links East of the 1/4 Post, and a certain
owner of lands through which said highway
is laid to wit J. Johnson not having claimed
all claims to damages sustained by reason
of the laying out and opening said highway
and not being able to agree with him as
to the amount of such damages, having
applied to J. Johnson who claims to
be agent for the aforesaid J. Johnson for
that purpose and endeavored to make such
agreements we did proceed and assess
the damages which said owner would sustain
by reason of the laying out said highway
through his land as follows.

To J. Johnson on the N 1/4 of N 1/4 of section
No 29 township nine we have awarded the
sum of \$25.00 twenty five Dollars as
damages to said land

In witness whereof we have
hereunto set our hands this 4th Day of April 1864

J. P. Anderson } Supervisors
J. W. Hill }
Attest

J. P. Anderson
Town Clerk

(Order entered this 19th of June 1864)

70
to
6
has
in
the
the
line
9