

Town Board, meeting.

Town Board Chairman of Town of Portland
 called for a meeting of the town boards of
 supervisors from the Town of Leon and the
 Town of Portland to meet at the town
 line on the Elias Smith farm in Pleasant
 Valley in regard to coming to some
 understanding about laying out a town
 road from the Schmitz farm through the
 Elias Smith farm to join with the
 town road in the town of Leon, part in
 the town of Portland & part in town of Leon.

The agreement was made that the
 owner of said farm should pay into the
 treasuries of Town of Portland \$100. and the
 town of Leon \$500. for right of way
 the owner of said farm not being present
 meeting was adjourned until a petition
 was filed for same

Dated June 2nd 1934

Witness & For Town Clerk
 Henry Leon

Raymond Justin Road. X

Petition to Lay out
A Town Highway.

To the Town Board of the Town of Leon,
Monroe County, Wisconsin
Gentlemen:

We the undersigned, more than six
resident freeholders of the Town of Leon
do herewith make application to the Town
Board to lay out a certain town high-
way in Section 22, of the said Town
of Leon, more accurately described as
follows:

Commencing at a point on County
Trunk J. and following the road
now traveled to the Raymond Justin
Farm. Said road being located in
N.W. Corner of S 1/4 of NE of section 22
Township 16 N. range 4 W.

We petition your honorable body to
take immediate action for laying out
said Town Highway as above.

Dated June 14, 1955.

~~John H. Higgins~~
~~John H. Higgins~~
William E. Schaitel
Harold W. Gabitske
William F. Harris

Glyde Richardson
Ludwig Schurz
Gule Peers
Nicholas W. Vollen

Notice of meeting of Supervisors to decide upon Petition to lay out a Town Highway.

Petition having been filed, dated June 14th 1955, duly made to the supervisors of the Town of Leon, County of Monroe, State of Wisconsin, by eight so called resident free holders, from the Town of Leon, do hereby petition the supervisors of said town to lay out a town road as described as follows:

Commencing at a point on County Trunk Rd. and following the road now traveled to the Raymond Justin Farm. Said road being located in N. W. corner of S. W. of N. E. of Section 22 Township 16 N. range 4 N.

Notice is hereby given that a meeting of the supervisors of the Town of Leon is called to meet on August 15, 1955 at 9:00 A.M. on the above described property to consider and decide upon the above petition.

Dated August 6, 1955

Harold Woolley Town Clerk

Town of Leon.

The above copy was sent to the following:

Raymond Justin

Old Braaten

John Vestring

William Hesselberg

52953

VOL 198 PAGE 67

This Indenture, Made by Raymond Justin and Kathryn Justin
his wife,

grantor s, of Monroe County, Wisconsin, hereby conveys
and warrants to Town of Leon, a Municipality

grantee, of Monroe County, Wisconsin, for
the sum of One dollar and other valuable consideration
the following tract of land in Monroe County, State of Wisconsin:

- Commencing at a point about 20 rods South of the Northwest Corner of the Southwest Quarter of the Northeast Quarter Section 22, Township 16 North Range 4 West, running thence in a Southeasterly direction about 31 rods to a point in the Pleasant Valley Highway at the bottom of the hill thence South 1 rod, thence Northwesterly to a point 1 rod South of the place of beginning, on the Section line; thence North to the place of beginning; the strip of land aforesaid described being 1 rod wide and about 31 rods long.
 - Also a strip of land commencing at a point about 21 rods South of the Northwest corner of the Southwest Quarter of the Northeast Quarter Section 22, Township 16 North, Range 4 West, which said point is also on the South line of the aforesaid described 1 rod piece as set forth in paragraph 1 of this conveyance, thence running in a Southeasterly direction along the South line of the said parcel of land described in paragraph 1 herein about 31 rods to intersect the Highway now known as County Trunk "J", thence South 1 rod on the West line of said Highway, thence in a Northwesterly direction on a line which is parallel to and 1 rod south of the 1 rod piece described in paragraph 1 herein to a point 1 rod south of the place of beginning on the West line of said forty, thence North on the West line of said forty 1 rod to the place of beginning.
- The foregoing two parcels of land intending to convey to said Grantee a two rod parcel for highway purposes, being the same two parcels conveyed to this grantor as described in Vol. 177 of Deeds, page 580 and also conveyance from Ole Braaten and wife to this grantor dated the 26th day of October, 1955.
- No revenue required.

In Witness Whereof, the said grantor s have hereunto set their hands and seal s this
20th day of April, A. D., 1956.

Signed and Sealed in Presence of

Wm. J. Gleiss
Wm. J. Gleiss

Letha Babcock
Letha Babcock

Raymond Justin (Seal)
Raymond Justin

Kathryn Justin (Seal)
Kathryn Justin

_____ (Seal)

_____ (Seal)

State of Wisconsin,
Monroe County, ss.

Personally came before me, this 20th day of April, A. D., 19 56,
the above named Raymond Justin, and Kathryn, his wife
to me known to be the person s who executed the foregoing instrument and acknowledged the same.

Wm. J. Gleiss

Wm. J. Gleiss
Notary Public, Monroe County, Wis.
My commission expires Oct. 26 A. D., 19 58

REGISTERS OFFICE
8
May 1956
Elizabeth Albrecht

PETITION TO LAY OUT PUBLIC
HIGHWAY.

To: Supervisors of the Township of Leon, Monroe County,
Wisconsin.

We the undersigned freeholders residing in said Township of Leon, hereby make application to you to lay out a public highway in said Township commencing at the intersection of Town road which runs north and south in Section 12, said township, thence easterly to the East line of said Section 12, more particularly described as commencing one-half rod South of the north forty line of the NW $\frac{1}{4}$ of the NE $\frac{1}{4}$ of Section 12 where the same intersects the aforesaid highway running north and south in said 40 acre tract, thence East to the west line of the NE $\frac{1}{4}$ of the NE $\frac{1}{4}$, Section 12, a distance of approximately 70 rods, more or less, thence southeasterly approximately 70 rods, more or less, to the east line of the NE $\frac{1}{4}$ of the NE $\frac{1}{4}$ of said Section 12, the center line through the last described forty being one and one-half rods south of the north line thereof, the description herein intending to be the center line of the highway sought to be laid out, taking the south One rod from the SW $\frac{1}{4}$ of the SE $\frac{1}{4}$ of Section 1, and the north 2 rods of the NW $\frac{1}{4}$ of the NE $\frac{1}{4}$, Section 12, all east of the town highway heretofore described and the north 3 rods of the Northeast Quarter of the Northeast Quarter of said Section 12, Township of Leon.

Dated Township of Leon, this 29th day of September, 1959.

Received Oct 25 1959
Harold M. Wolley
clerk.

Lloyd Erickson

Mrs. Walter Ripley

Mrs. Carlton Schmitt

Harry Henderson

Herbert L. Le

Elmer Selbride

Norma L. Sunilby

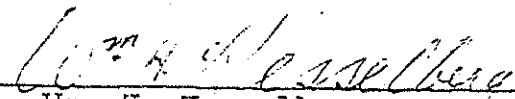
NOTICE OF MEETING OF SUPERVISORS
TO DECIDE UPON APPLICATION

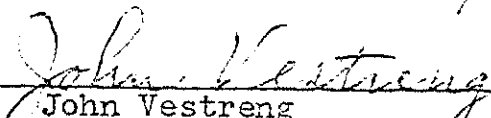
Proper application having been duly made to the undersigned supervisors of the town of Leon, in the County of Monroe, to lay out a highway as follows:


Commencing at a point one-half rods South of the North forty line of the Northwest Quarter of the Northeast Quarter, Section 12, Township 16 North Range 4 West, Monroe County, Wisconsin, on the East line of a certain town road as now laid out, running North and South thru said 40, thence East to the West line of the Northeast Quarter of the Northeast Quarter, Section, town and range aforesaid, a distance of approximately 70 rods more or less, thence Southeasterly approximately 80 rods, more or less, thru the Northeast Quarter of the Northeast Quarter, Section, town and range aforesaid, to the East line of the Northeast Quarter of the Northeast Quarter, Section, town and range aforesaid, the aforesaid center line thru last described forty being $1\frac{1}{2}$ rods South of the North line thereof; the aforesaid described intending to be the center line of the highway and taking the South one rod of the Southwest Quarter of the Southeast Quarter, Section 1, town and range aforesaid, the North 2 rods of the Northwest Quarter of the Northeast Quarter of Section 12, town and range aforesaid, all East of the town highway already laid out and running North and South thru Sections 12 and 1, town and range aforesaid and the North 3 rods of the Northeast Quarter of the Northeast Quarter, in Section 12, town and range aforesaid.

NOTICE IS HEREBY GIVEN, that the undersigned supervisors of said town, will meet on the 26th day of May, 1960, at 1:30 o'clock in the afternoon of that day, at the home of Jesse R. Shaffer, in said town, and decide upon such application.

Dated this 16th day of May, 1960.


Wm. H. Hesselberg


John Vestreng


Lyle Matson



~~NOT RECORDED~~

POST DESCRIPTION

See 207D 247

ORDER LAYING OUT TOWN HIGHWAY

County of Monroe

ss

Town of Leon

Whereas, upon the application of seven freeholders residing in said town of Leon, for laying out a highway, which said proposed highway is set forth and described in said application, as follows:

Commencing at a point one-half rods South of the North forty line of the Northwest Quarter of the Northeast Quarter, Section 12, Township 16 North Range 4 West, Monroe County, Wisconsin, on the East line of a certain town road as now laid out, running North and South thru said 40, thence East to the West line of the Northeast Quarter of the Northeast Quarter, Section, town and range aforesaid, a distance of approximately 70 rods more or less, thence South-easterly approximately 80 rods, more or less, thru the Northeast Quarter of the Northeast Quarter, Section, town and range aforesaid, to the East line of the Northeast Quarter of the Northeast Quarter, Section, town and range aforesaid, the aforesaid center line thru last described forty being 1 1/2 rods South of the North line thereof; the aforesaid described intending to be the center-line of the highway and taking the South one rod of the Southwest Quarter of the Southeast Quarter, Section 1, town and range aforesaid, the North 2 rods of the Northwest Quarter of the Northeast Quarter of Section 12, Town and range aforesaid, all East of the town highway already laid out and running North and South thru Sections 12 and 1, town and range aforesaid and the North 3 rods of the Northeast Quarter of the Northeast Quarter, in Section 12, Town and range aforesaid, Monroe County, Wisconsin.

We, the undersigned, supervisors of said town, did on the 16th day of May, 1960, make out a notice and fix therein a time and place at which we would meet and decide upon such application and did meet on the 26th day of May, 1960, at 1:30 o'clock in the afternoon of said day, at the Jesse Sheffer home, Town of Leon, Monroe County, Wisconsin, being the time and place stated in said notice; and having first been satisfied by affidavits that the notices required in Section 80.05, had been duly given and posted, we did then and there proceed to examine personally said highway, and did hear any and all reasons that were offered for and against the application, did decide upon such application; and it being our opinion that the public good will thereby be promoted, did decide to lay out such highway as hereinafter described.

Now, therefore, pursuant to said application, we, the said supervisors, do hereby order and determine that a highway be and the same is hereby laid out in said town as follows, to-wit:

Commencing at a point one-half rods South of the North forty line of the Northwest Quarter of the Northeast Quarter, Section 12, Township 16 North Range 4 West, Monroe County, Wisconsin, on the East line of a certain town road as now laid out, running North and South thru said 40, thence East to the West line of the Northeast Quarter of the Northeast Quarter, Section, town and range aforesaid, a distance of approximately 70 rods more or less, thence Southeasterly approximately 80 rods, more or less, thru the Northeast Quarter of the Northeast Quarter, Section, town and range aforesaid, to the East line of the Northeast Quarter of the Northeast Quarter, Section, town and range aforesaid, the aforesaid center line thru last described forty being $1\frac{1}{2}$ rods South of the North line thereof; the aforesaid described intending to be the center line of the highway and taking the South one rod of the Southwest Quarter of the Southeast Quarter, Section 1, town and range aforesaid, the North 2 rods of the Northwest Quarter of the Northeast Quarter of Section 12, Town and range aforesaid, all East of the town highway already laid out and running North and South thru Sections 12 and 1, town and range aforesaid and the North 3 rods of the Northeast Quarter of the Northeast Quarter, in Section 12, Town and range aforesaid, Monroe County, Wisconsin.

The line described is the center of said highway, and the same is laid out of the width of three rods.

Dated, May 26th, 1960.

Wm. H. Hesselberg
Wm. H. Hesselberg

John Vestreng
John Vestreng

Eyle Matson
Eyle Matson

Supervisors

Attest:

Harold Woolley
Harold Woolley, Clerk

RELEASE BY OWNERS OF LAND

Whereas, upon application duly made therefor, the Supervisors of the town of Leon, have decided to lay out a highway, which passes through the following described lands, of which we are the owners, to-wit:

Commencing at a point one-half rod South of the North 40 line of the Northwest Quarter of the Northeast Quarter, Section 12, Township 16 North, Range 4 West, Monroe County, Wisconsin, on the East line of a certain town road as now laid out, running North and South thru said forty, thence East to the West line of the Northeast Quarter of the Northeast Quarter, Section, town and range aforesaid, a distance of approximately 70 rods, more or less, thence Southeasterly approximately 80 rods, more or less, thru the Northeast Quarter of the Northeast Quarter, Section, town and range aforesaid, the aforesaid center line thru last described forty being $1\frac{1}{2}$ rods South of the North line thereof; the aforesaid described intending to be the center line of the highway and taking the South 1 rod of the Southwest Quarter of the Southeast Quarter, Section 1, Town and Range aforesaid, the North 2 rods of the Northwest Quarter of the Northeast Quarter of Section 12, Town and Range aforesaid, all East of the town highway already laid out and running North and South thru sections 12 and 1, town and range aforesaid and the North 3 rods, of the Northeast Quarter of the Northeast Quarter, in Section 12, town and range aforesaid, Monroe County, Wisconsin.

Now, therefore, know all men by these presents, that we, Winnie Linnehan, Ruby Linnehan, his wife, and in her own right, Andrew Svendby and Norma L. Svendby, his wife, and in her own right; Jaredine Sheffer; and Jaredine Sheffer, as Guardian of Mary Ellen Sheffer, a minor, ^{Jesse Sheffer and Alice Sheffer, his wife} in consideration of the sum of One Dollar and other valuable consideration to me paid, have released and do hereby release to said town, all claim for damages sustained or to be sustained by me by reason of the laying out of said highway through my said lands.

In Witness whereof, we have hereunto set our hands and seals this 26th day of May, 1960.

In Presence of:

[Signature]

[Signature]

Winnie Linnehan (SEAL)
Winnie Linnehan

Ruby B. Linnehan (SEAL)
Ruby Linnehan

Andrew Svendby (SEAL)
Andrew Svendby

Norma L. Svendby (SEAL)
Norma L. Svendby

Jaredine Sheffer (SEAL)
Jaredine Sheffer

Jaredine Sheffer (SEAL)
Jaredine Sheffer, as Guardian
of Mary Ellen Sheffer, a minor.

Jesse Sheffer (SEAL)
Jesse Sheffer

Alice Sheffer (SEAL)
Alice Sheffer

State of Wisconsin

County of Monroe

ss.

Personally came before me this 26th day of May, 1960, the above named, Winnie Linnehan and Ruby Linnehan, his wife and in her own right; Andrew Svendby and Norma L. Svendby, his wife, and in her own right; Jaredine Sheffer; and Jaredine Sheffer, as Guardian of Mary Ellen Sheffer, a minor, Jesse Sheffer and Alice Sheffer, his wife, to me known to be the persons who executed the foregoing and acknowledged the same.

Wm J. Lewis

Notary Public, Monroe County, Wis.

My Comm. Expires: Dec 31 62

AGREEMENT AS TO AMOUNT OF DAMAGES

WHEREAS, upon application therefor duly made, the supervisors of the town of Leon, have decided to lay out a highway, which said highway so to be laid out, will pass through the following described lands owned by Winnie Linnehan, Ruby Linnehan, his wife, and in her own right; Andrew Svendby, Norma L. Svendby, his wife, and in her own right; Jaredine Sheffer; and Jaredine Sheffer, as Guardian of Mary-Allen Sheffer, a minor, Jesse Sheffer and Alice Sheffer, his wife, parties hereto, to-wit:

Commencing at a point one-half rod South of the North 40 line of the Northwest Quarter of the Northeast Quarter, Section 12, Township 16 North, Range 4 West, Monroe County, Wisconsin, on the East line of a certain town road as now laid out, running North and South thru ~~town road as now laid out~~, running North and South thru said forty, thence East to the West line of the Northeast Quarter of the Northeast Quarter, section, town and range aforesaid, a distance of approximately 70 rods, more or less, thence Southeasterly approximately 80 rods, more or less, thru the Northeast Quarter of the Northeast Quarter, Section, town and range aforesaid, the aforesaid center line thru last described forty being $1\frac{1}{2}$ rods South of the North line thereof; the aforesaid described intending to be the center line of the highway and taking the South 1 rod of the Southwest Quarter of the Southeast Quarter, Section 1, Town and Range aforesaid, the North 2 rods of the Northwest Quarter of the Northeast Quarter of Section 12, Town and Range aforesaid, all East of the town highway already laid out and running North and South thru sections 12 and 1, town and range aforesaid and the North 3 rods of the Northeast Quarter of the Northeast Quarter, in Section 12, town and range aforesaid, Monroe County, Wisconsin.

Now it is hereby agreed between the said supervisors and the said Winnie Linnehan, Ruby Linnehan, his wife and in her own right; Andrew Svendby and Norma L. Svendby, his wife, and in her own right; Jaredine Sheffer; and Jaredine Sheffer, as Guardian of Mary Ellen Sheffer, a minor, that the said damages sustained by the said Winnie Linnehan, Ruby Linnehan, his wife and in her own right; Andrew Svendby and Norma L. Svendby, his wife, and in her own right; Jaredine Sheffer; and Jaredine Sheffer, as Guardian of Mary Ellen Sheffer, a minor, and the compensation which they ought to and shall receive by reason of the laying out of such highway, is the sum of One Dollar, which sum the said above owners hereby agree to accept as full compensation for such damages.

IN WITNESS WHEREOF, the said supervisors, and the said land owners have hereunto set their hands this 26th. day of May, 1960.

Wm. H. Hesselberg
Wm. H. Hesselberg

John Vestreng
John Vestreng

Lyle Matson
Lyle Matson
Supervisors, Town of Leon

Winnie Linnehan
Winnie Linnehan

Ruby B Linnehan
Ruby Linnehan

Andrew Svendby
Andrew Svendby

Norma L. Svendby
Norma L. Svendby

Jaredine Sheffer
Jaredine Sheffer

Jaredine Sheffer
Jaredine Sheffer, as Guardian
of Mary Ellen Sheffer, a Minor

Jesse Sheffer
Jesse Sheffer

Alice Sheffer
Alice Sheffer

THIS INDENTURE, Made by Donald C. Hagen and Bertha M. Hagen, his wife

grantor S

of Monroe County, Wisconsin, hereby conveys and warrants to Town of Leon, a municipality

grantee of Monroe County, Wisconsin, for the sum of

One Dollar and other valuable consideration Dollars.

the following tract of land in Monroe County, State of Wisconsin:

A parcel of land located in the Southwest corner of the Southeast Quarter of the Northwest Quarter, Section 28, Township 16 North, Range 4 West, described, as follows: Commencing at the Southwest corner of said forty at a point 26 Links East of the cement bridge, thence North along the East right of way line of the Old Town Road a distance of 2 chains and 62 Links, thence in a Southeasterly direction a distance of 2 chains and 26 links to a point 1 chain and 46 links, Northeast of the point of beginning; thence Southeasterly 1 chain, 64 links to the South line of said Forty, thence West along the South line of said Forty, 2 chains, 47 links to the point of beginning.

REGISTER'S OFFICE

County of Monroe, Wis.

Received for record this 26 day of Oct A. D. 1967 at 9:20 a.m.

Mattie L. Chapel Register

IF NECESSARY, CONTINUE DESCRIPTION ON REVERSE SIDE

In Witness Whereof, the said grantors have hereunto set their hands and seals this 18th day of October, A. D. 1967

SIGNED AND SEALED IN PRESENCE OF

Wm. J. Gleiss

Letha Babcock

Donald C. Hagen (SEAL) Donald C. Hagen

Bertha M. Hagen (SEAL) Bertha M. Hagen

(SEAL)

(SEAL)

State of Wisconsin, Monroe County, Personally came before me, this 18th day of October, A. D. 1967, the above named Donald C. Hagen and Bertha M. Hagen, his wife, to me known to be the persons who executed the foregoing instrument and acknowledged the same.

Wm. J. Gleiss Notary Public

Monroe County Wis

THIS INSTRUMENT WAS DRAFTED BY Wm. J. Gleiss, Atty, Sparta, Wis

permanent

VOL 224 PAGE 354

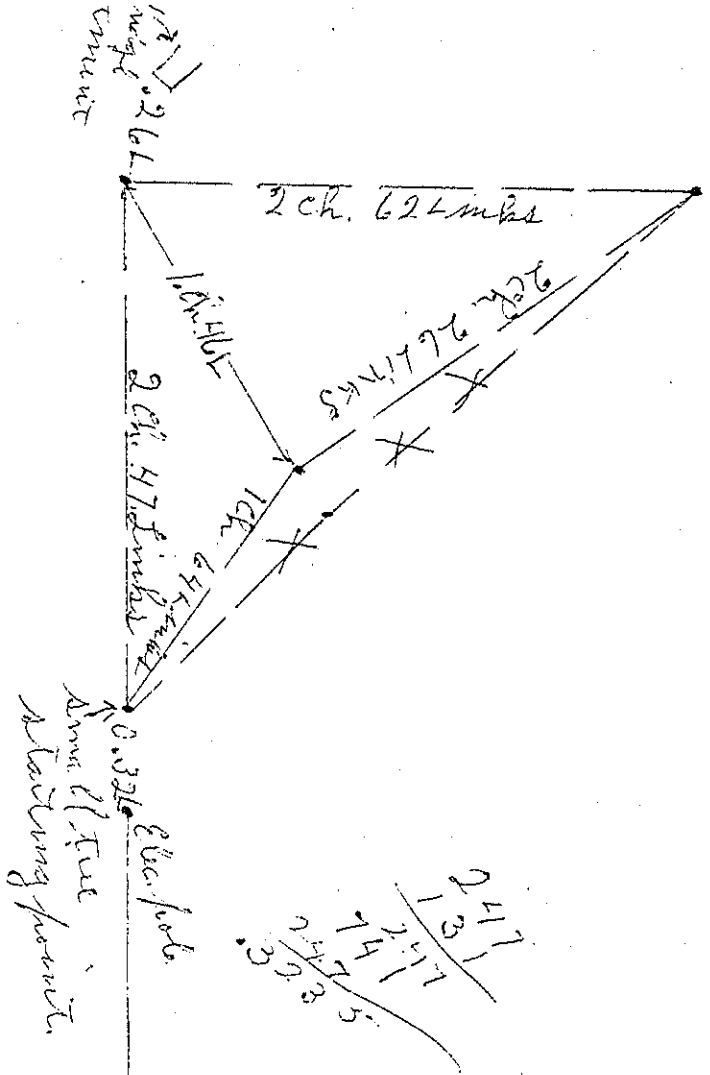
2

THIS INDENTURE, Made by Donald C. Hagen, his wife

of Monroe County, Wisconsin, hereb
Town of Leon, a municipality

grantee of Monroe County,
One Dollar and other valuable cons
the following tract of land in Monroe

A parcel of land located in the
of the Northwest Quarter, Section
described, as follows: Commencing
at a point 26 Links East of the ce
East right of way line of the Old
62 Links, thence in a Southeasterl
26 links to a point 1 chain and 46
ing; thence Southeasterly 1 chain,
Forty, thence West along the South
to the point of beginning.



Witness

Signed and sealed
day of October
at 9:20
Justice L.C.

(IF NECESSARY, CONTINUE DESCRIPTION ON REVERSE SIDE)

In Witness Whereof, the said grantors have hereunto set their hands and seals this 18th day of October, A. D., 1967.

SIGNED AND SEALED IN PRESENCE OF

Wm. J. Gleiss

Letha Babcock

Donald C. Hagen (SEAL)
Donald C. Hagen

Bertha M. Hagen (SEAL)
Bertha M. Hagen

(SEAL)

(SEAL)

State of Wisconsin, Monroe County } Personally came before me, this 18th day of October, A. D., 1967,
the above named Donald C. Hagen and Bertha M. Hagen, his wife,

to me, a Notary Public in and for the State of Wisconsin, who recited the foregoing instruments and he acknowledged the same

Wm. J. Gleiss

5/22/69

I Carl M. Olson will give the
messing dirt from my field + creek bottom
to the messing dirt to straighten the present
town road to make a good turn for
improving the road on the South edge of my
farm in the town of Leon.
Apex 100ft north of old stone bridge
Sign

x Carl M. Olson.

Wm Hesselberg

APPLICATION FOR LAYING OUT A HIGHWAY.

TO THE SUPERVISORS OF THE TOWN OF LEON COUNTY OF MONROE.

WE, THE UNDERSIGNED FREEHOLDERS, RESIDING IN SAID TOWN OF LEON, HEREBY MAKE APPLICATION TO YOU TO LAY OUT A HIGHWAY IN SAID TOWN AS FOLLOWS; FROM THE TOWN HIGHWAY IN THE N.E. $\frac{1}{4}$ OF THE S.W. $\frac{1}{4}$ OF SECTION 32 TOWN OF LEON, TO THE BUILDINGS OF ~~THE~~ ^{DARRELL} OLSON. SAID HIGHWAY TO BE WHERE PRESENT DRIVEWAY IS LOCATED.

Wm. Hesselberg
Orin Peterson

Duane Anderson
Lester B. Kirkeng

Bernard Muedd

Leif Pederson

Orlwin Kirkeng

Wm. and Kirkeng

Roy Everson

Makren Kirkeng

Darrell Olson

Filed with Town Clerk of Town of Leon
Nov. 6, 1972.

Harold Woolley

INDEXED

354178 ✓

RESOLUTION # 2 - 1981

WHEREAS, Thomas M. DeKeyrel and Jaqueline K. DeKeyrel, his wife, have offered a conveyance of the following described real estate in the Town of Leon, Monroe County, Wisconsin, for use as a town road:

A parcel of land located in the Northwest Quarter of the Southwest Quarter (NW $\frac{1}{4}$ of SW $\frac{1}{4}$) of Section Two (2), Township Sixteen North, Range Four (4) West, Town of Leon, described as follows:

Commencing at the NW corner of the NW $\frac{1}{4}$ of the SW $\frac{1}{4}$; thence south along the section line to the SW corner of the Present Leon Cemetery, thence continuing South along the Section line 320 feet, thence East 350 feet to the point of beginning; thence South parallel with the West line of said forty, 30 feet, thence East to a point on the Westerly right of way of the railroad, 30 feet South of the Southeast corner of lands deeded in Vol. 242D, page 64, thence Northwesterly to the point of beginning.

AND, WHEREAS, in consideration of such conveyance, David A. Nilssen and Kathryn Y. Nilssen have entered into an agreement with the Town of Leon whereby they have agreed to pay for the expense of grading of said parcel to establish a Town Road thereon and to pay for the cost of gravel initially required to establish such Town Road;

AND, WHEREAS, it is deemed to be in the best interests of the Town of Leon that such property be accepted for Town Road purposes on condition that David A. Nilssen and Kathryn Y. Nilssen shall pay for the expense of grading and for gravel required to establish such Town Road;

NOW, THEREFORE, BE IT RESOLVED, by the Town Board of the Town of Leon, Monroe County, Wisconsin, that the conveyance of the above described real estate by Thomas M. DeKeyrel and Jaqueline K. DeKeyrel, his wife, for town road purposes be and the same is hereby accepted upon condition, however, that David A. Nilssen and Kathryn Y. Nilssen shall pay for the expense of grading and furnishing of gravel to establish such Town Road.

Dated this 8 day of June, 1981.

Offered by

Howard C. Stayton

Town Board Member.

NO WIDTH GIVEN

354178

CERTIFICATION

I, Tom Roche, Town Clerk, Town of Leon, Monroe County, Wisconsin, do hereby certify that the above and foregoing Resolution is a true and correct copy of said Resolution adopted by the Town Board of the Town of Leon at a regular meeting held on the 8 day of June, 1981, which Resolution is on file with the Town Clerk for the Town of Leon.

Thomas M. Roche
Tom Roche, Town Clerk



REGISTER' OFFICE

County of Monroe, Wis
Received for record this 25th
day of June A.D., 19 81
at 11 o'clock 4 M.

Marilyn Jenkins Register
300 / Rec 990 m File