

# U. S. Public Land Corner Maintenance

#30

Corner: S1/4 Sec. 5, T16N-R3W


21603050020

Date	Crew	Monument type
April 11, 2024	Al Hoff Gary L. Dechant	Corner destroyed, reset from existing bearing trees with nails found, reset with 1 1/2"x4 1/2" iron pipe SE side fence corner, set sign 1' south

- 1) Set 3/4"x18" rebar,
- 2) Set 3/4"x18" rebar
- 3) Set 3/4"x18" rebar, 4' NE of 10" Hickory (1983 BT)
- 4) Set 3/4"x18" rebar

Trees double blazed

Bearing	Distance
N65°04'24"E	46.74'
N88°28'44"E	33.93'
S15°40'22"W	10.37'
S55°25'50"W	38.79'



I, Bryan H. Meyer, do hereby certify that on the 18<sup>th</sup> day of April 19 83, I found (evidence) ~~no evidence~~ of the South 1/4 corner of Section 5, T 16 N, R 3 W Fourth Principal Meridian, and I re-established said corner according to the Wisconsin Statutes as shown and described hereon.

Dated this 13<sup>th</sup> day of May 19 83.

Bryan H. Meyer

Deputy County Surveyor  
Title

History of corner establishment since Original Government Survey

Fred A. Holden was here in February of 1905 and set a 1 1/4" galvanized pipe off one original bearing tree. Mr. Holden was here again in September of 1908.

Description of corner evidence found:

I found a 1 1/4" galvanized pipe, up 4"±, near the remains of an old down fence corner.

**See Reverse Side For Maintenance**



COUNTY SURVEYOR FORM NO. 1

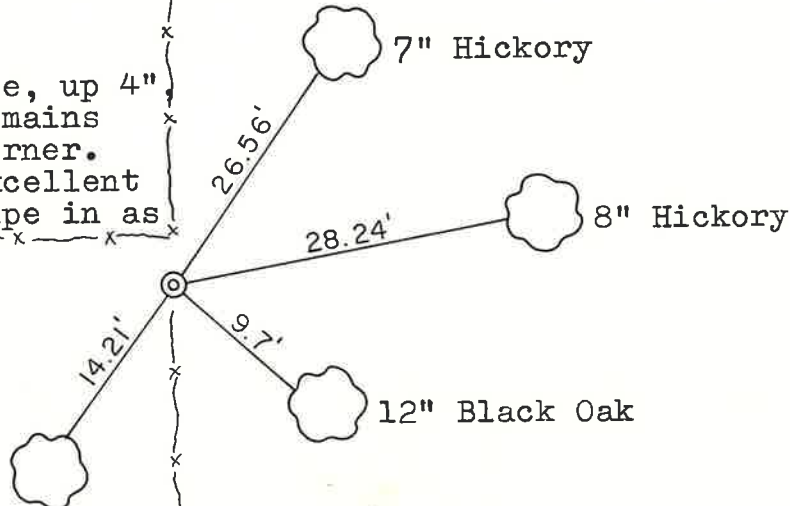
Description of corner and witness monuments, references and accessories used to perpetuate the original or re-established location of this corner:

Date: April 18, 1983  
Weather: P. Cloudy, Windy, 35°±

Witnesses to corner location:

Bryan H. Meyer - R.L.S. 1712

Found Holden's pipe, up 4" 4' South of the remains of an old fence corner. This pipe is in excellent condition. Left pipe in as the corner.



**Approved: HARLEY A. SIME  
MONROE CO. SURVEYOR**

The 4 trees shown are double blazed with each distance to a nail in a hack on the side of each tree.

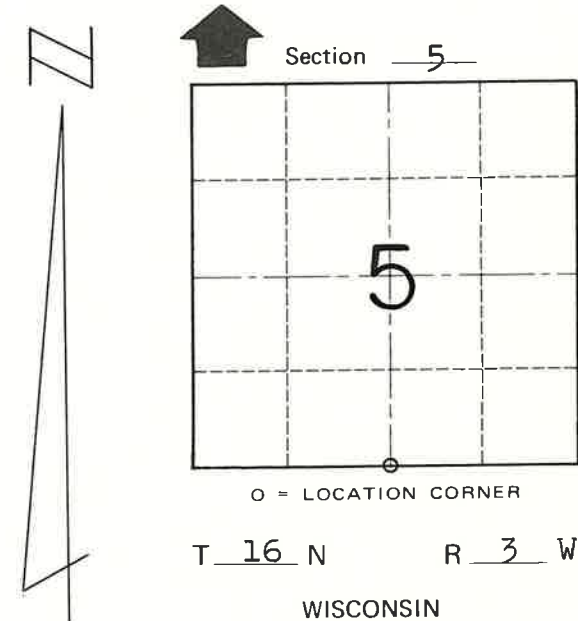
The fences shown are down.

SURVEY CONTROL ORDER

Horizontal	_____
Vertical	_____

WISCONSIN COORDINATE SYSTEM

Corner	East (X)	North (Y)	Elevation (Z)	Zone
Control Sta. Name				



City, Village or Town of Wells  
County of Monroe