

U. S. Public Land Corner Maintenance

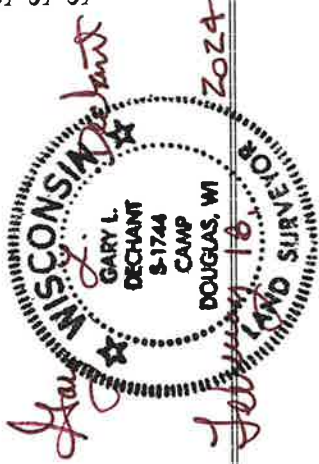
99

Corner: E1/4 Sec. 26, T16N-R1E

41601262000

Date	Crew	Monument type												
February 2, 2024	Zachariah P. Dechant Gary L. Dechant	Found 1" iron pipe in mound of stones with broken pieces of Harrison, steel fence post on south side, Approx. 120' east of stream/dry run, in remains of 4-way fencing												
1) Set 5/8"x24" rebar east side of 2'x4' stone, 10' east of fence		<table border="1"><thead><tr><th>Bearing</th><th>Distance</th></tr></thead><tbody><tr><td>N13E</td><td>48.65'</td></tr><tr><td>N54E</td><td>33.09' (33.09')</td></tr><tr><td>S48E</td><td>27.76'</td></tr><tr><td>S33W</td><td>39.88'</td></tr><tr><td>S33W</td><td>43.65' (43.65')</td></tr></tbody></table>	Bearing	Distance	N13E	48.65'	N54E	33.09' (33.09')	S48E	27.76'	S33W	39.88'	S33W	43.65' (43.65')
Bearing	Distance													
N13E	48.65'													
N54E	33.09' (33.09')													
S48E	27.76'													
S33W	39.88'													
S33W	43.65' (43.65')													
2) Existing 3/4" round iron bar in stone pile, 1976 reference marker														
3) Set 5/8"x24" rebar, NW side of 1'x1' stone														
4) Set 5/8"x24" rebar, 3.5' NE of 2'x6' stone														
5) Found chiseled "X" on stone (1976 tie)														

Compass bearings



I, Harley A. Sime, do hereby certify that on the 26 day of May 1976, I found (evidence) (~~no evidence~~) of the E 1/4 corner of Section 26, T 16 N, R 1 E, Fourth Principal Meridian, and I re-established said corner according to the Wisconsin Statutes as shown and described hereon.

Dated this 7 day of Sept. 1977.

History of original corner establishment:

O.R.Dahl was at this corner in December of 1870.

Description of corner evidence found:

Found O.R. Dahl's bearing tree of December 1870, still standing. This fit the existing ancient four way fence. Accepted the latter and set a Harrison marker at this location.

County Surveyor
Title

Approved: **HARLEY A. SIME**
MONROE CO. SURVEYOR

See Reverse Side
For Maintenance

COUNTY SURVEYOR FORM NO. 1

Description of corner and witness monuments, references and accessories used to perpetuate the original or re-established location of this corner:

Witnesses to corner location:

D. Malliet - Crew Chief

C. Pietz



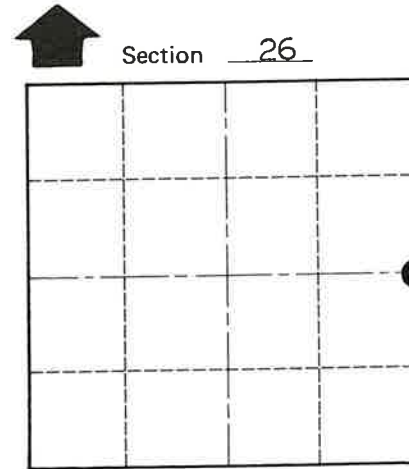
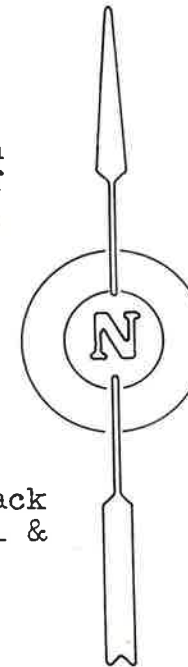
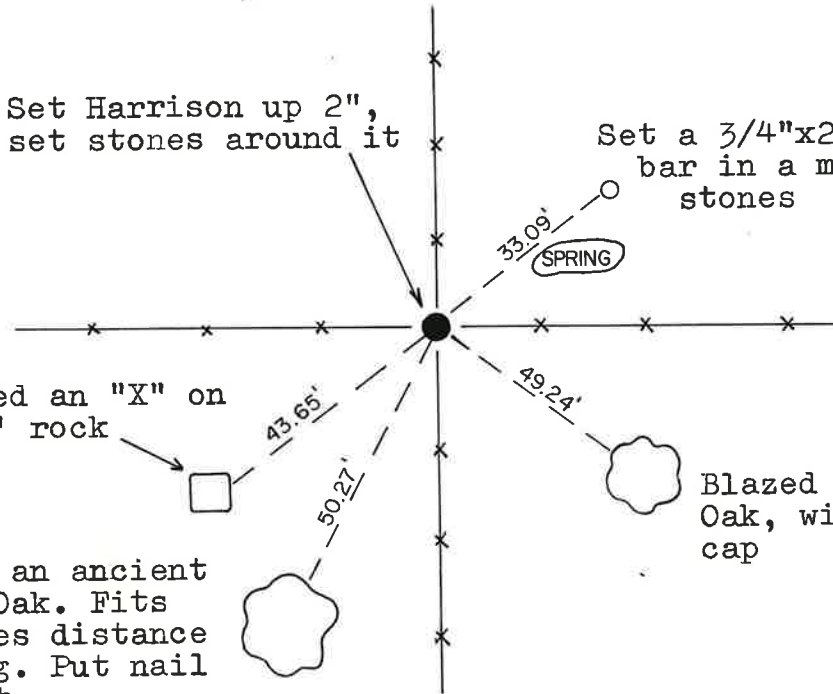
Set Harrison up 2", set stones around it

Set a 3/4"x24" iron bar in a mound of stones

Chiseled an "X" on a 2'x6' rock

Blazed 10" Black Oak, with nail & cap

Blazed an ancient 20" White Oak. Fits Dahl's notes distance and bearing. Put nail & cap in it.



O = LOCATION CORNER

T 16 N R 1 E

WISCONSIN

SURVEY CONTROL ORDER

Horizontal _____

Vertical _____

WISCONSIN COORDINATE SYSTEM

Corner	East (X)	North (Y)	Elevation (Z)	Zone
Control Sta. Name				

City, Village or Town Clifton
County of Monroe