

U. S. Public Land Corner Maintenance

40

Corner: E1/4 Sec. 12, T16N-R1W


21601122000

Date	Crew	Monument type
February 29, 2024	Zachariah P. Dechant Gary L. Dechant	Found Harrison intact, in stone pile at fence corner sign 1' north. 40' north of trail intersection

- 1) Set 5/8"x24" rebar, down 6", 6' NW of 15" Maple
- 2) Set 5/8"x24" rebar, down 6", 4' NE of 3" Hickory
- 3) Set 5/8"x24" rebar, down 6" 7' SE of 7" Maple
- 4) Set 5/8"x24" rebar, down 6" in center of trail

Compass bearings
Trees double blazed
Placed stone over bars

Bearing	Distance
S48E	27.07'
S68W	28.42'
N75W	41.83'
N40W	30.83'



I, Gary L. Dechant, do hereby certify that on the 30th day of September 19 87, I found (evidence) (~~XXXXXXXX~~) of the E 1/4 corner of Section 12, T 16 N, R 1 W Fourth Principal Meridian, and I re-established said corner according to the Wisconsin Statutes as shown and described hereon.

Dated this 6th day of Oct. 19 87.

Gary L. Dechant
Registered Land Surveyor, 1744
Title

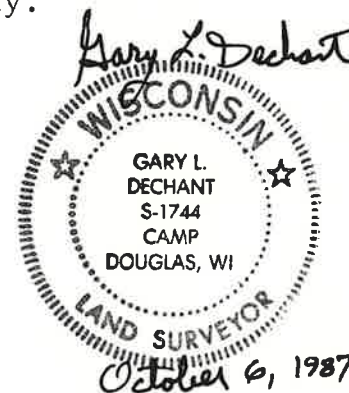
History of corner establishment since Original Government Survey

No known recorded history since the original government survey.

Description of corner evidence found:

Accepted fence corner as best available evidence.

**See Reverse Side
For Maintenance**

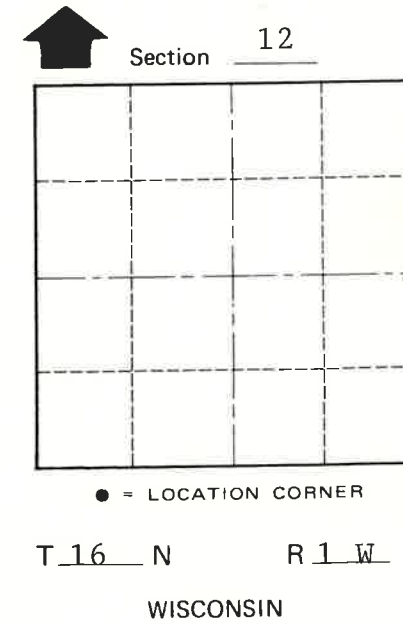
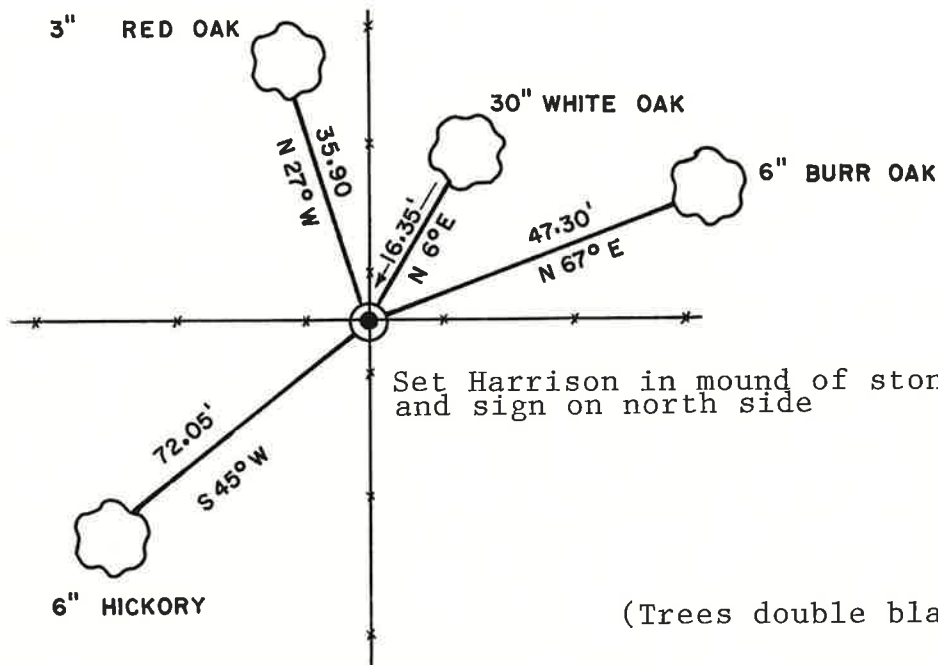


Description of corner and witness monuments, references and accessories used to perpetuate the original or re-established location of this corner:

Witnesses to corner location:

David E. Madison

Gary L. Dechant



(Trees double blazed with N&C's set)

COUNTY SURVEYOR FORM NO. 1

SURVEY CONTROL ORDER

Horizontal	_____
Vertical	_____

WISCONSIN COORDINATE SYSTEM

Corner	East (X)	North (Y)	Elevation (Z)	Zone
Control Sta. Name				

~~XXXXXXXXXX~~ Town Wilton
County of Monroe