

U. S. Public Land Corner Maintenance

43

Corner: NE Sec. 14, T16N-R1E


41601110000

Date	Crew	Monument type
December 1, 2023	Zachariah P. Dechant Gary L. Dechant	Found Harrison in swamp, up 20" (frost heaved), Replaced Harrison with a 1 1/4" x 8' round iron bar, up 6", Harrison pieces around bar, set sign 1' north

References:

- 1) Set 5/8" x 5' round rebar
- 2) 30" Burr Oak (1978 BT)
- 3) Set 5/8" x 5' round rebar
- 4) Set 5/8" x 5' round rebar

Compass bearings
60' south & 45' west of Lemonweir River



Bearing	Distance
S10W	36.40'
S18W	267.3'
S65W	31.18'
N64W	33.55'

CERTIFICATE

CERTIFIED LAND CORNER

4160110000

No. 43

I, William C. Jung, do hereby certify that on the 29th day of March 1978, I found (evidence) (~~no evidence~~) of the N.E. corner of Section 14, T 16 N, R 1 E, Fourth Principal Meridian, and I re-established said corner according to the Wisconsin Statutes as shown and described hereon.

History of original corner establishment:

Fred Holden was here in November of 1907, and found the original corner.

Description of corner evidence found:

Set the corner 80 rods North of the occupied 1/8 corner and on line with the old fence to the South. Aerial photos and field measurements show this fence to the South to be good for alignment. With this corner as set being accepted, the greater bulk of the existing field evidence in Section 14 fits together. The 1/8 fence 80 rods South and the "20" fence 120 rods South were probably set off this position with the shortage having been "dropped" in the bluff.

Dated this 22nd day of NOV. 1978.

William C. Jung, R.L.S. 1323

County Surveyor's Office

COUNTY SURVEYOR FORM NO. 1

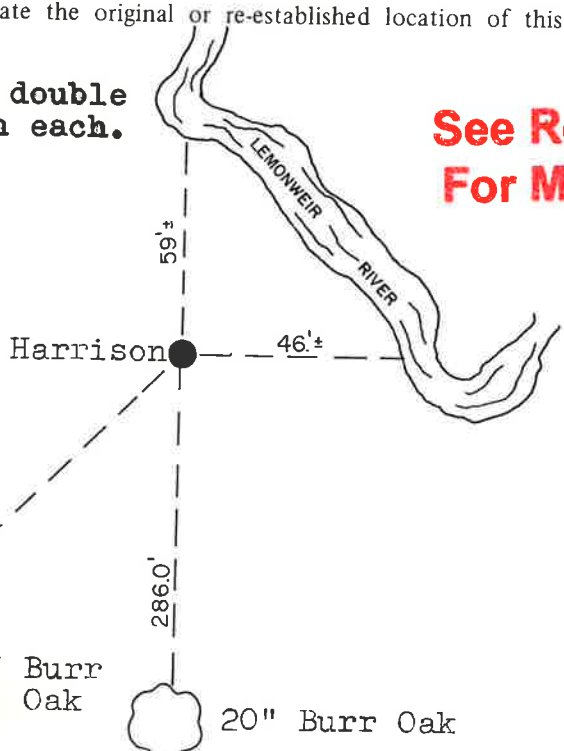
Description of corner and witness monuments, references and accessories used to perpetuate the original or re-established location of this corner:

Both bearing trees were double blazed with a N&C set in each.

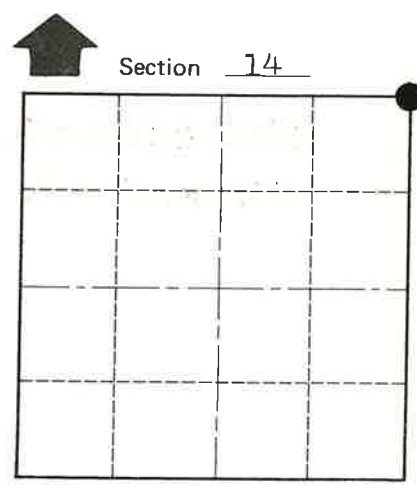
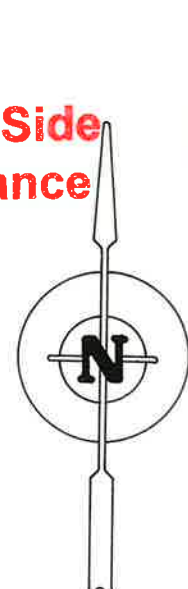
Witnesses to corner location:

C. Pietz

G. Dechant



See Reverse Side For Maintenance



O = LOCATION CORNER

T 16 N R 1 E

WISCONSIN

SURVEY CONTROL ORDER

Horizontal	_____
Vertical	_____

Approved by: Harley Sime
County Surveyor 24" Burr Oak
20" Burr Oak

WISCONSIN COORDINATE SYSTEM

Corner	East (X)	North (Y)	Elevation (Z)	Zone
Control Sta. Name				

City, Village or Town Clifton

County of Monroe