

**U. S. Public Land Corner
Maintenance**

46

Corner: N1/4 Sec. 15, T19N-R2W

21902100020


<u>Date</u>	<u>Crew</u>	<u>Monument type</u>
August 18, 2023	Zachariah P. Dechant Gary L. Dechant	Found large flat stone (rock ledge) with 3/4" pinched pipe south and west. Large White Oak (1985 BT) growing over north edge of stone (ledge). Chiseled a cross in flat stone 1.5' from pipes as per 1985 tie sheet. Old survey post SW side of ledge. Corner falls near bottom of west slope of hill.

References:

- 1) Set 5/8"x24" round rebar 4' west of 3" Maple
- 2) Set 5/8"x24" round rebar, 4' north of 16" White Oak
- 3) Set 5/8"x24" round rebar, 4' NE of 3" White Pine
- 4) Set 5/8"x24" round rebar, 4' SE of 9" White Oak

Compass bearings
Trees double blazed

<u>Bearing</u>	<u>Distance</u>
S88E	12.85'
South	23.38'
S48W	24.77'
N13W	19.24'



I, Ronald D. Parish, do hereby certify that on the 1st day of March 1985, I found ~~(evidence)~~ (no evidence) of the N $\frac{1}{4}$ corner of Section 15, T 19 N, R 2 W Fourth Principal Meridian, and I re-established said corner according to the Wisconsin Statutes as shown and described hereon.

Dated this 15th day of March 1985.

Ronald D. Parish
Registered Land Surveyor

Title

History of corner establishment since Original Government Survey

No known history since the original government survey.

Description of corner evidence found:

No evidence of any fence lines, witness trees or original corner. Set corner on line equi-distance between the Northeast corner of Section 15 and the Northwest corner of Section 15.

See Reverse Side For Maintenance

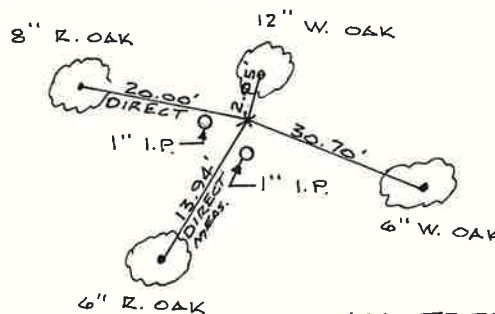
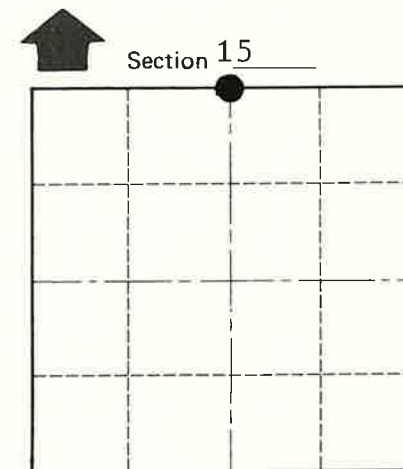

Description of corner and witness monuments, references and accessories used to perpetuate the original or re-established location of this corner:

NOTE: Actual corner location falls on rock ledge Set 2-1" pipe 1 $\frac{1}{2}$ ' south and west of actual corner. Ties are to Quarter corner.

Witnesses to corner location:

Ronald Parish

Charles Dade



ALL TREES TRIPLE BLAZED W/ SPIKE IN ONE BLAZE DISTANCE TO SPIKE

COUNTY SURVEYOR FORM NO. 1

SURVEY CONTROL ORDER

Horizontal	_____
Vertical	_____

WISCONSIN COORDINATE SYSTEM

Corner	East (X)	North (Y)	Elevation (Z)	Zone
Control Sta. Name				

City, Village or Town Grant
County of Monroe