

**U. S. Public Land Corner
Maintenance**

40

Corner: E1/4 Sec. 12, T19N-R4W


21904122000

Date	Crew	Monument type
April 6, 2023	Zachariah P. Dechant Gary L. Dechant	Found Stone (+) 12' north of remnants of fence corner Stone is in small mound up 8", set sign 1' north

References:

- 1) Set 5/8"x24" round rebar 5' SW of 8" Black Cherry
- 2) Set 5/8"x24" round rebar, 7' NW of 3" Maple
- 3) Set 5/8"x24" round rebar, 6' NE of 6" Maple
- 4) Set 5/8"x24" round rebar, 5' SE of 5" Maple

Compass bearings
Trees double blazed



I, Harley A. Sime, do hereby certify that on the 26th day of October 19 81, I found (evidence) ~~(no evidence)~~ of the E¹/₄ corner of Section 12, T 19 N, R 4 W Fourth Principal Meridian, and I re-established said corner according to the Wisconsin Statutes as shown and described hereon.

Dated this 29th day of Oct. 19 81.

Harley A. Sime, R.L.S. 355

County Surveyor

Title

Approved: **HARLEY A. SIME**

MONROE CO. SURVEYOR

Description of corner and witness monuments, references and accessories used to perpetuate the original or re-established location of this corner:

Witnesses to corner location:

- G. Dechant
- B. Meyer
- C. Pietz

Approved: **HARLEY A. SIME**
MONROE CO. SURVEYOR

History of corner establishment since Original Government Survey

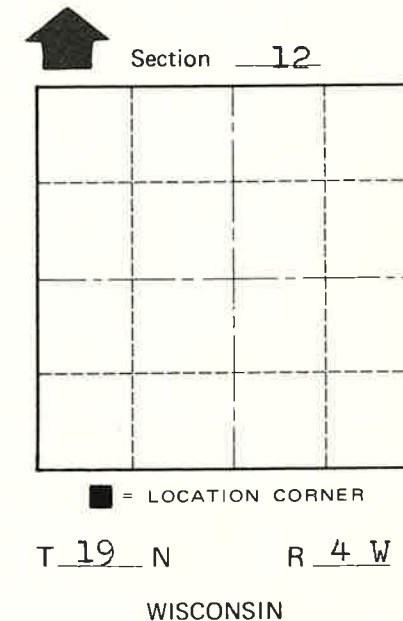
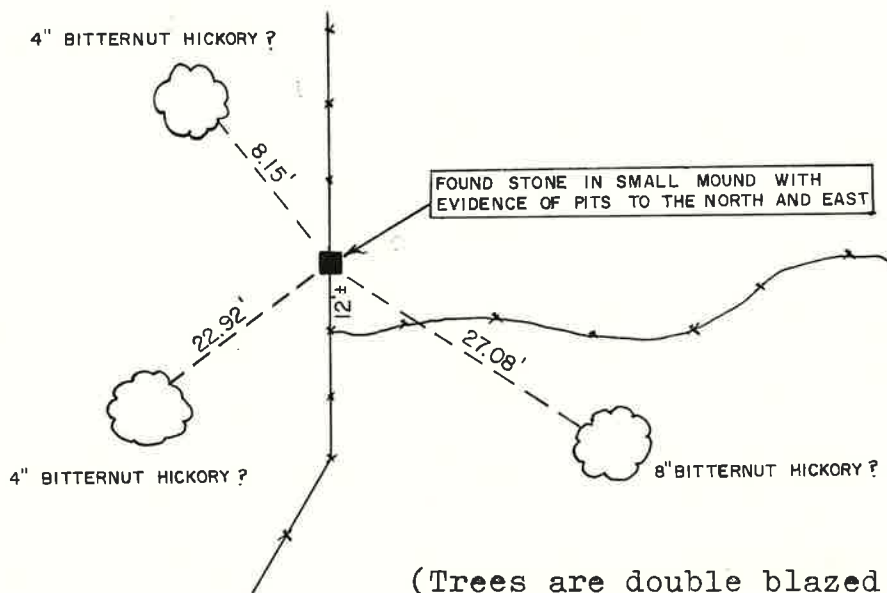
Schroeder set a pipe here at an unknown date. Blencoe set a stone(+) here in November of 1929. He says he set it 4 links east and 17 links north of Schroeder's pipe.

Description of corner evidence found:

We could not find Schroeder's pipe, but found Blencoe's stone(+) and used as the corner.

**See Reverse Side
For Maintenance**

COUNTY SURVEYOR FORM NO. 1



(Trees are double blazed with nails set)

SURVEY CONTROL ORDER

Horizontal	_____
Vertical	_____

WISCONSIN COORDINATE SYSTEM

Corner	East (X)	North (Y)	Elevation (Z)	Zone
Control Sta. Name				

~~City, Village or~~ Town Little Falls
County of Monroe