

**U. S. Public Land Corner
Maintenance**

127

Corner: SE Sec. 33, T19N-R4W

21904330000

<u>Date</u>	<u>Crew</u>	<u>Monument type</u>
March 27, 2023	Zachariah P. Dechant Gary L. Dechant	Found Harrison at fence corner, verified by 1978 bearing trees NE & SE. Set new sign 1' south

References:

- 1) Set 5/8"x24" round rebar, 4' SW of 12" White Pine
- 2) Set 5/8"x24" round rebar, 6' south of fence
- 3) Set 5/8"x24" round rebar, 4 NE of 3" Maple
- 4) Set 5/8"x24" round rebar, 4'SE of 10" White Pine

<u>Bearing</u>	<u>Distance</u>
N51E	26.39'
S75E	20.40'
S17W	18.39'
N72W	26.00'

Compass bearings
Trees double blazed

Gary L. Dechant



March 27, 2023

I, Garold A. Sime, do hereby certify that on the 3rd day of APRIL 1978, I found (evidence) (~~no evidence~~) of the SOUTHEAST corner of SECTION 33, T 19 N, R 4 W, Fourth Principal Meridian, and I re-established said corner according to the Wisconsin Statutes as shown and described hereon.

Dated this 11th day of APRIL 1978.

William C. Jung

William C. Jung, Co. Surveyors Office
Title

History of original corner establishment:

No History of corner since Original Government Survey

Description of corner evidence found:


Accepted existing fence corner as best available evidence

See Reverse Side For Maintenance

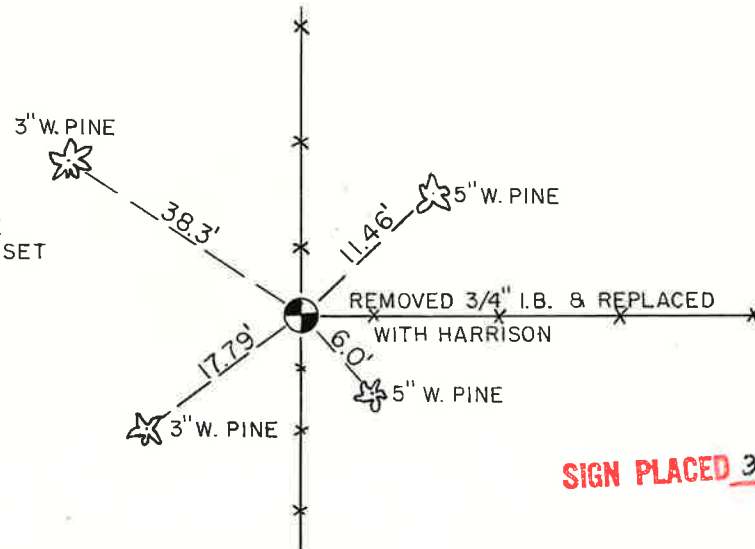
Description of corner and witness monuments, references and accessories used to perpetuate the original or re-established location of this corner:

Witnesses to corner location:

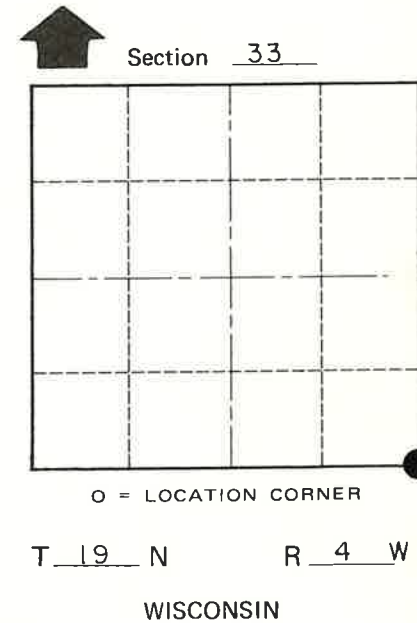
JUNG
DECHANT



ALL TREES DOUBLE BLAZED W/N&C'S SET



SIGN PLACED 3-28-70 *H. Sime*



COUNTY SURVEYOR FORM NO. 1

SURVEY CONTROL ORDER

Horizontal	_____
Vertical	_____

WISCONSIN COORDINATE SYSTEM

Corner	East (X)	North (Y)	Elevation (Z)	Zone
Control Sta. Name				

Approved by H.A. Sime, Monroe County Surveyor

City, Village or Town Little Falls
County of Monroe