

**U. S. Public Land Corner  
Maintenance**

# 68


Corner: S1/4 Sec. 16, T16N-R1E

41601160020

<u>Date</u>	<u>Crew</u>	<u>Monument type</u>
June 24, 2022	Zachariah P. Dechant Gary L. Dechant	Found Harrison intact, sign 1' east, placed stones around Harrison, east of deep staircase gully In remnants of east-west fence

<u>References:</u>	<u>Bearing</u>	<u>Distance</u>
1) Set 3/4"x24" round iron bar, 10' north of fence, stone over bar	N48E	13.64'
2) Set 3/4"x24" round iron bar, 5' NW 12" Red Pine (1980 BT) stone over bar	S47E	19.26'
3) Set 3/4" x24" round iron bar, 5' north of 14" Red Pine, stone over bar	S5W	25.98'
4) Set 3/4"x24" round iron bar, stone over bar	N41W	35.97'

Compass bearings  
Trees double blazed

*Gary L. Dechant*  
  
*June 27, 2022*

I, Garold A. Sime, do hereby certify that on the 15th day of January 1980, I found (evidence) ~~(no evidence)~~ of the S<sup>1</sup>/<sub>4</sub> corner of Section 16, T. 16 N, R. 1 E Fourth Principal Meridian, and I re-established said corner according to the Wisconsin Statutes as shown and described hereon.

History of corner establishment since Original Government Survey  
No known history since the original Government survey.

Dated this 28th day of Jan. 19 80.  
Garold A. Sime, R.L.S. 1261  
County Surveyor's Office  
Title

Description of corner evidence found:

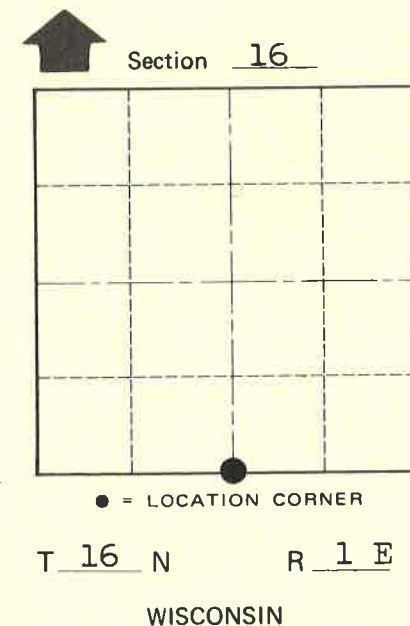
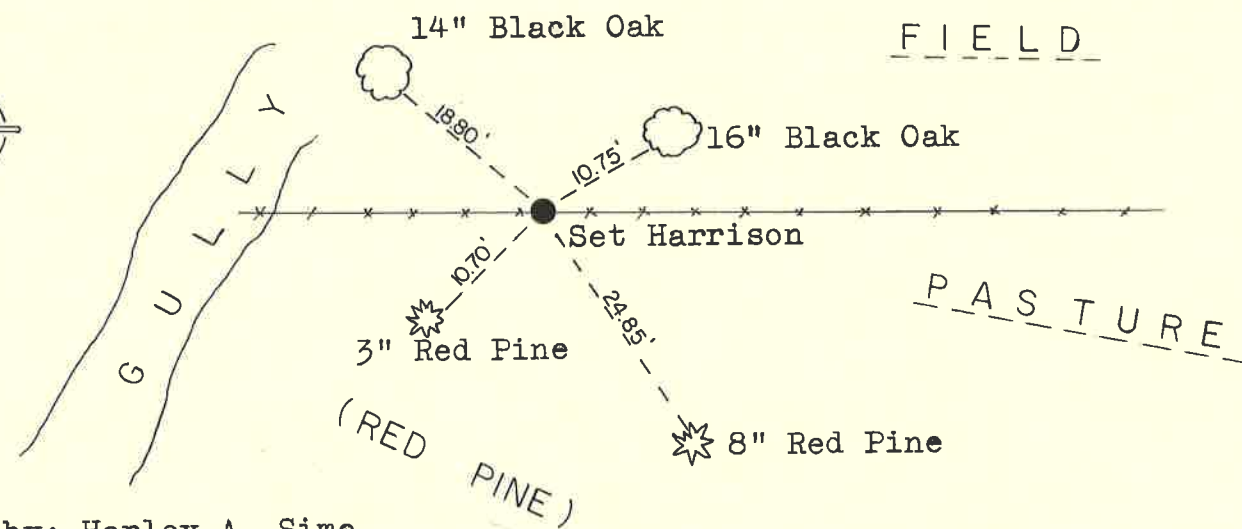
Replaced 3/4" round iron bar that was set by G. Sime in Feb. of 1977 with a Harrison Monument.

See Reverse Side For Maintenance

Description of corner and witness monuments, references and accessories used to perpetuate the original or re-established location of this corner:  
Replaced iron bar with Harrison Monument.

Witnesses to corner location:

G. Dechant  
T. Tormoen



Approved: **HARLEY A. SIME**  
**MONROE CO. SURVEYOR**

Approved by: Harley A. Sime  
County Surveyor

(All trees doubled blazed with N&C's set)

SURVEY CONTROL ORDER

Horizontal	_____
Vertical	_____

WISCONSIN COORDINATE SYSTEM

Corner	East (X)	North (Y)	Elevation (Z)	Zone
Control Sta. Name				

City, Village or Town Clifton  
County of Monroe

COUNTY SURVEYOR FORM NO. 1