

**U. S. Public Land Corner
Maintenance**

63


Corner: SE Sec. 14, T16N-R1E

41601140000

<u>Date</u>	<u>Crew</u>	<u>Monument type</u>
June 24, 2022	Zachariah P. Dechant Gary L. Dechant	Found Harrison intact, at remnants of fence corner New sign 2' north, old sign 1' south, placed stones around Harrison. 1.5' north rock ledge

<u>References:</u>	<u>Bearing</u>	<u>Distance</u>
1) Set 3/4"x24" round iron bar, SW side of stone	N30E	19.45'
2) Set 3/4"x24" round iron bar, in deer path	S60E	18.95'
3) Set 3/4" x24" round iron bar, 5' NE 12" White Pine (1978 bearing tree)	S52W	14.21'
4) Set 3/4"x24" round iron bar, east side two large flat stones 6' north of fence	N76W	23.47'

Compass bearings
Trees double blazed



I, Harley A. Sime, do hereby certify that on the 29th day of March 19 78, I found (evidence) (~~no evidence~~) of the SE corner of Section 14, T. 16 N, R. 1 E, Fourth Principal Meridian, and I re-established said corner according to the Wisconsin Statutes as shown and described hereon.

Dated this 21st day of Nov. 19 78.

Harley A. Sime
County Surveyor

History of original corner establishment:

No known recorded history since the original government survey.

Description of corner evidence found:

Accepted fence corner as best available evidence.

See Reverse Side For Maintenance

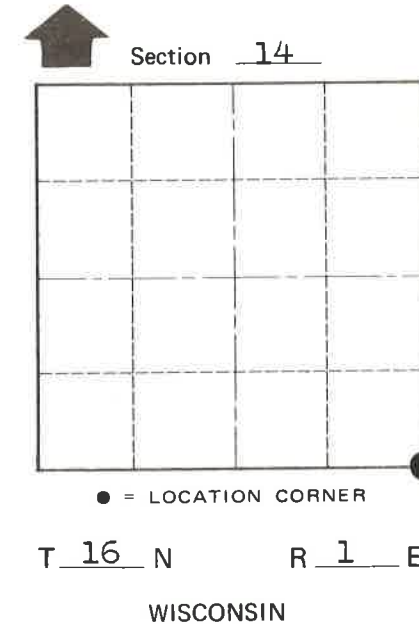
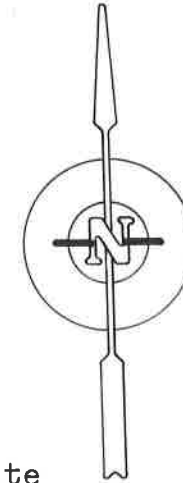
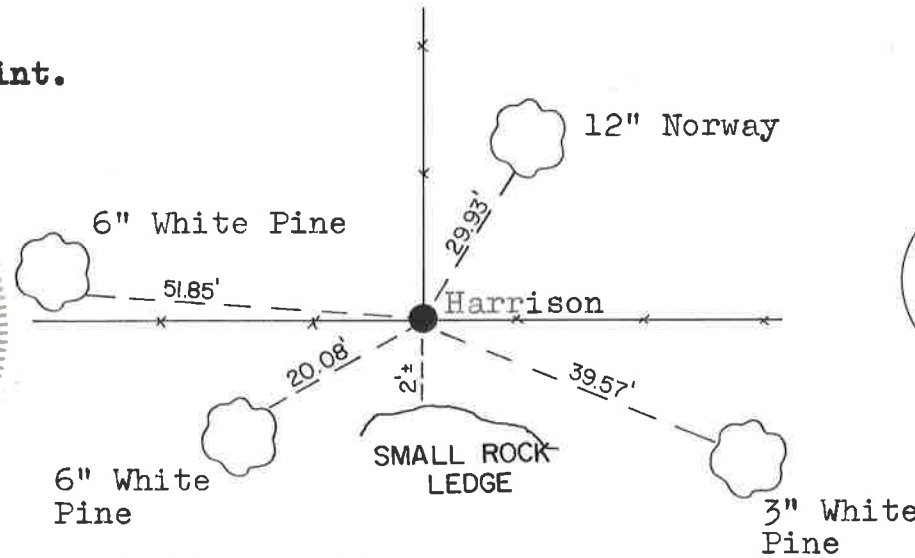

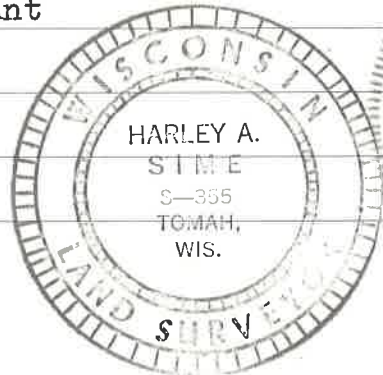
Description of corner and witness monuments, references and accessories used to perpetuate the original or re-established location of this corner:

Removed 3/4" iron bar and set Harrison.
The iron bar was a previously set survey point.

Witnesses to corner location:

C. Pietz

G. Dechant



(All trees are double blazed with N&C's set)

NOTE: (All distances are slope chained)

SURVEY CONTROL ORDER

Horizontal	_____
Vertical	_____

WISCONSIN COORDINATE SYSTEM

Corner	East (X)	North (Y)	Elevation (Z)	Zone
Control Sta. Name				

City, Village or Town Clifton

County of Monroe

COUNTY SURVEYOR FORM NO. 1