

U.S. LAND CORNER MAINTENANCE

Corner ID : NW Sec. 6, T17N-R4W
21805360000

DATE	CREW	MONUMENT TYPE -----
August 17, 2013	Zachariah P. Dechant Gary L. Dechant	Existing Harrison, top broke off, on south side of new corner post, 85' north of dry run

References:

- Set 1"x24" iron pipe, down 4", 3' SE of 8" Maple
- Set 3/4"x24" hexagon iron bar iron, down 4", 4' NE of 6" Ash
- Set 1"x24" iron pipe, down 4", 7.5' west of fence, 3' SE of 4" Ash
- Set 3/4"x12" iron pipe, down 4", 3' NE of 6" Ash

Bearing

- N42E
- S53E
- S9W
- N40W

Distance

- 31.17'
- 29.75'
- 26.46'
- 19.35'

Gary L. Dechant



August 17, 2013

CERTIFICATE

I, Harley A. Sime, do hereby certify that on the 5 day of May 1975, I found ~~(evidence)~~ (no evidence) of the N.W. corner of Section 6, T17 N, R 4W, Fourth Principal Meridian, and I re-established said corner according to the Wisconsin Statutes as shown and described hereon.

Dated this 14 day of Jan, 1976.
Harley A. Sime
 County Surveyor
Title

CERTIFIED LAND CORNER

History of original corner establishment:

Description of corner evidence found:


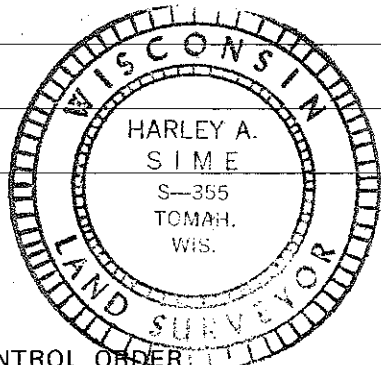
Accepted occupied fence corner as the best available evidence. This corner fits the $\frac{1}{4}$ corner North for bearing and distance (2623±). It is also on line with the fence corner at the N.E. corner of Sec. 6 and the fence at the N $\frac{1}{4}$ corner of Sec. 6. The overall distance between the N.W. cor. & N.E. cor. when split proportionately fits the present occupation. The West line of Section 6 also fits fairly well.

Note: The terrain in this area is very rugged, accounting for the short distances in the old surveys.

Description of corner and witness monuments, references and accessories used to perpetuate the original or re-established location of this corner:
 Set Harrison marker, up 2".

Witnesses to corner location:

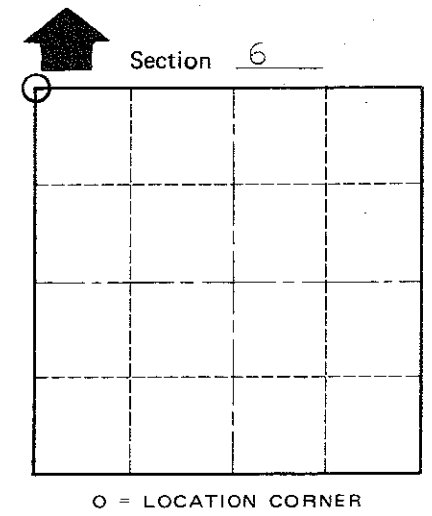
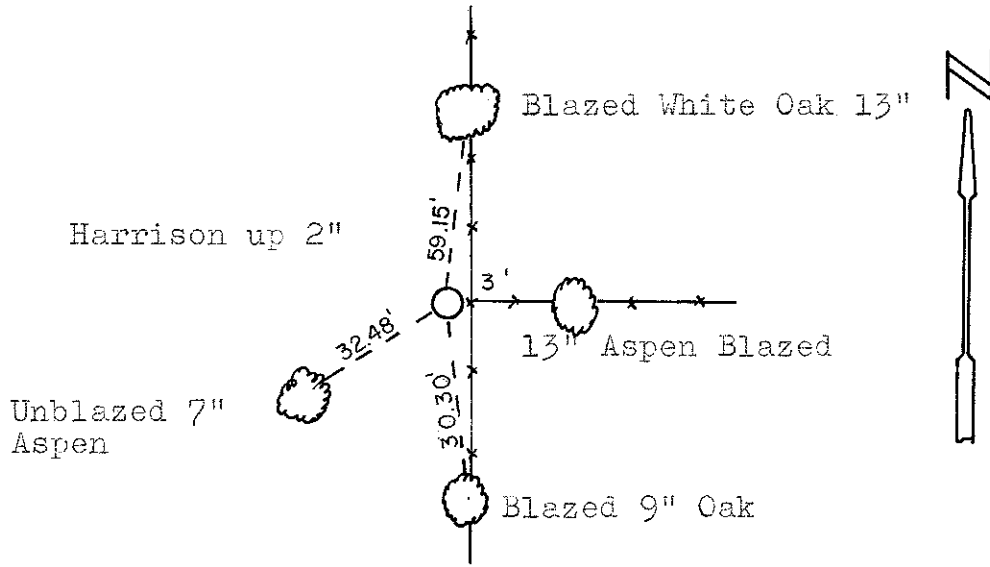
W.C. Jung - Crew Chief *W.C. Jung*
D. Malliet



No. 13

21805360000

COUNTY SURVEYOR FORM NO. 1



T 17 N R 4W

WISCONSIN

Nail and Caps (n&c) in all trees.

SURVEY CONTROL ORDER

Horizontal	_____
Vertical	_____

WISCONSIN COORDINATE SYSTEM

Corner	East (X)	North (Y)	Elevation (Z)	Zone
Control Sta. Name				

City, Village or Town Sparta
 County of Monroe