

U.S. PUBLIC LAND CORNER  
MAINTENANCE

# 81

Corner ID: NE Sec.25, T19N-R1E  
41901240000

DATE	CREW	MONUMENT INFO												
December 10, 2021	Zachariah P. Dechant Gary L. Dechant	Found 2½" iron pipe on west side of open swamp. Set survey sign 1' north.												
		<table border="1"><thead><tr><th>Bearing</th><th>Distance</th></tr></thead><tbody><tr><td>1) Set 3/4"x24" round iron bar 4' SE of 10" Jack Pine &amp; 40d nail</td><td>N26W 52.47' to bar, 55.55' to tree</td></tr><tr><td>2) Set Railroad spike in 7" Jack Pine</td><td>N65E 24.89'</td></tr><tr><td>3) Set 3/4"x24" iron bar 4' NE of 16" Maple &amp; railroad spike</td><td>S66W 63.93' to bar, 67.93' to tree</td></tr><tr><td>4) Set 3/4"x24" iron bar, 4' east of 12" Black Oak (1982 BT)</td><td>N85W 80.20'</td></tr><tr><td>5) Set 3/4"x24" iron bar 3' SE of 4" White Pine &amp; 40d nail</td><td>N67W 61.92' to bar, 64.95' to tree</td></tr></tbody></table>	Bearing	Distance	1) Set 3/4"x24" round iron bar 4' SE of 10" Jack Pine & 40d nail	N26W 52.47' to bar, 55.55' to tree	2) Set Railroad spike in 7" Jack Pine	N65E 24.89'	3) Set 3/4"x24" iron bar 4' NE of 16" Maple & railroad spike	S66W 63.93' to bar, 67.93' to tree	4) Set 3/4"x24" iron bar, 4' east of 12" Black Oak (1982 BT)	N85W 80.20'	5) Set 3/4"x24" iron bar 3' SE of 4" White Pine & 40d nail	N67W 61.92' to bar, 64.95' to tree
Bearing	Distance													
1) Set 3/4"x24" round iron bar 4' SE of 10" Jack Pine & 40d nail	N26W 52.47' to bar, 55.55' to tree													
2) Set Railroad spike in 7" Jack Pine	N65E 24.89'													
3) Set 3/4"x24" iron bar 4' NE of 16" Maple & railroad spike	S66W 63.93' to bar, 67.93' to tree													
4) Set 3/4"x24" iron bar, 4' east of 12" Black Oak (1982 BT)	N85W 80.20'													
5) Set 3/4"x24" iron bar 3' SE of 4" White Pine & 40d nail	N67W 61.92' to bar, 64.95' to tree													

Compass bearings  
Trees double blazed

*Gary L. Dechant*  
GARY L.  
DECHANT  
S-1744  
DOUGLAS, WI  
LAND SURVEYOR  
*January 11, 2022*

I, William C. Jung do hereby certify that on the twenty-ninth day of April 1982, I found (evidence) ~~(no evidence)~~ of the Northeast corner of Section 25, T 19 N, R 1 E Fourth Principal Meridian, and I re-established said corner according to the Wisconsin Statutes as shown and described hereon.

Dated this seventh day of May 1982.

William C. Jung  
Deputy County Surveyor  
Title

History of corner establishment since Original Government Survey

J. L. Patterson, Juneau County Surveyor, was at this corner in May of 1889.

Description of corner evidence found:

I found an unrecorded pipe which I accepted as the section corner. Its location fits my Town Line measurements to the South and North very well.

See Reverse Side For Maintenance

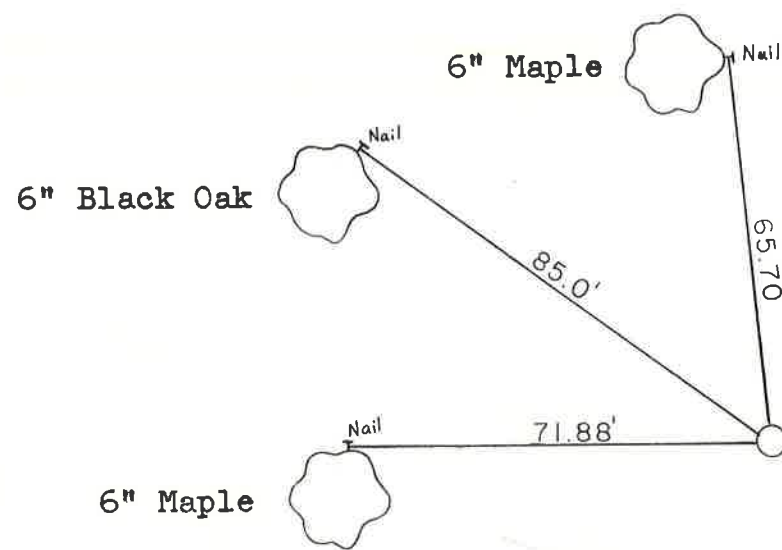

Description of corner and witness monuments, references and accessories used to perpetuate the original or re-established location of this corner:

Witnesses to corner location:

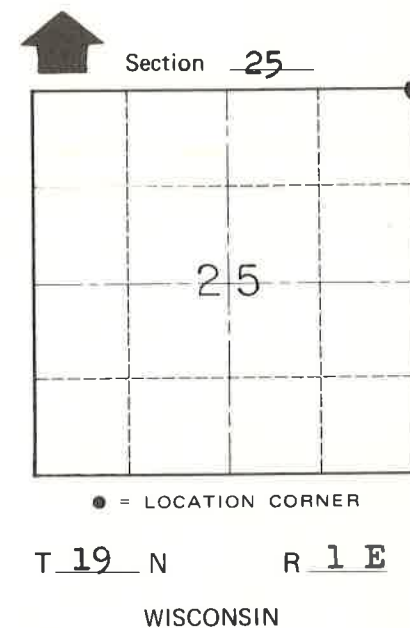
William Jung

Bryan Meyer

Gary Dechant



Found 2 1/2" capped iron pipe, up 2' in open marsh.



Approved: **HARLEY A. SIME**  
**MONROE CO. SURVEYOR**

SURVEY CONTROL ORDER

Horizontal	_____
Vertical	_____

Note: Trees are double blazed. Distances are to nails.

Nails are in blazes on side of trees.

WISCONSIN COORDINATE SYSTEM

Corner	East (X)	North (Y)	Elevation (Z)	Zone
Control Sta. Name				

~~City, Village or~~ Town of Scott  
County of Monroe

COUNTY SURVEYOR FORM NO. 1