


**U.S. PUBLIC LAND CORNER  
MAINTENANCE**

**#47**

**Corner ID: NE Sec. 16, T19N-R1E  
41901090000**

<u>DATE</u>	<u>CREW</u>	<u>MONUMENT INFO</u>	
January 6, 2022	Zachariah P. Dechant Gary L. Dechant	Found 2" iron pipe east of Dead Creek, set sign 1' north, 1985 BT's found dead	
		<u>Bearing</u>	<u>Distance</u>
		1) Set 3/4"x24" round iron bar 4' SE of 4" White Pine	N8W 31.90'
		2) Set 3/4"x24" round iron bar 4' NE of 4" White Pine	S55W 80.00'
		3) Set 3/4"x24" round iron bar 4' North of 8"-10" double White Pine	S80W 30.26'
		4) Set 3/4"x24" iron bar on creek bank, 2' west of old survey sign post	N70W 23.17'

Compass bearings  
Trees double blazed

*Gary L. Dechant*  
  
*January 11, 2022*

41901090000

I, GARY L. DECHANT, do hereby certify that on the 16 day of FEBRUARY 1985, I found ~~evidence~~ (no evidence) of the NE corner of SECTION 16, T 19 N, R 1E Fourth Principal Meridian, and I re-established said corner according to the Wisconsin Statutes as shown and described hereon.

Dated this 4 day of MARCH 1985.

Gary L. Dechant  
REGISTERED LAND SURVEYOR, S-1744  
Title

History of corner establishment since Original Government Survey

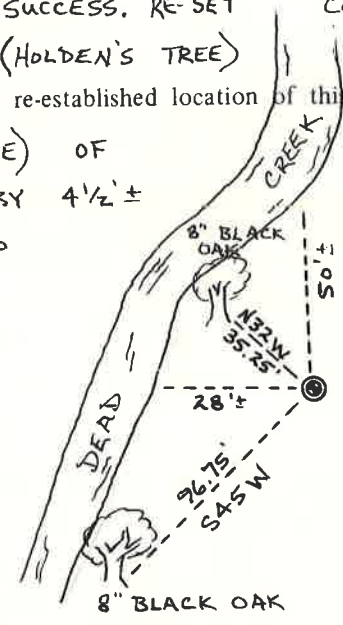
FRED HOLDEN WAS HERE IN 1903 AND STATES IN HIS NOTES THAT HE SET A 1 1/4" IRON PIPE AT THE CORNER.

Description of corner evidence found:

COULD NOT FIND HOLDENS IRON PIPE. IT MAY HAVE BEEN KNOCKED OUT WHEN THEY STRAIGHTENED THE CREEK OR IT IS POSSIBLE IT STILL COULD BE THERE BUT WOULD BE UNDER 2-3' OF WATER BECAUSE OF BEAVER DAM JUST DOWNSTREAM, BUT COVERED LARGE AREA WITH METAL DETECTOR, NO SUCCESS. RE-SET CORNER ON LINE AND AT A DOUBLED DISTANCE FROM S 1/4 (HOLDEN'S TREE) AND SW CORNER SE 1/4 - SW 1/4

Description of corner and witness monuments, references and accessories used to perpetuate the original or re-established location of this corner:

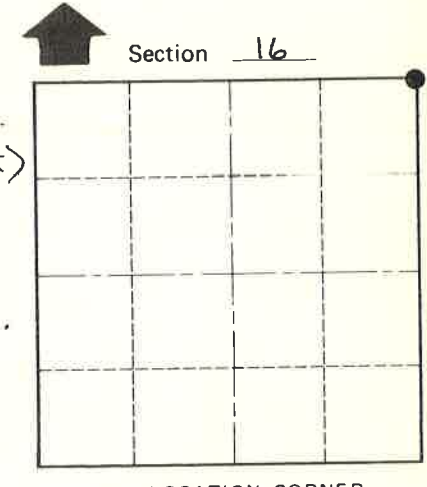
(HOLDEN'S 1/4" IRON PIPE) OF FITS ORIG. NOTES BY 4 1/2' ± AND BY 0.04' TO



SECTION 10. TO NW CORNER SEC. 16. E 1/4 SEC. 16 (HOLDEN'S B.T.) STUMP

SET 2" x 8" IRON PIPE, UP 3 1/2', 1 1/2' OUT OF ICE.

(NO OTHER TIES IN AREA)



T 19 N R 1 E

WISCONSIN

(TREES DOUBLE BLAZED WITH NAILS SET)

COUNTY SURVEYOR FORM NO. 1

Witnesses to corner location:

DANNY L. DRAEGER D/D

GARY L. DECHANT D/A



See Reverse Side For Maintenance

SURVEY CONTROL ORDER

Horizontal \_\_\_\_\_

Vertical \_\_\_\_\_

WISCONSIN COORDINATE SYSTEM

	East (X)	North (Y)	Elevation (Z)	Zone
Corner				
Control Sta. Name				

~~City, Village or~~ Town SCOTT

County of MONROE