



# TOWN OF GRANT

3975 Co Hwy E  
Warrens, WI 54666  
Phone: 608-378-4583/ 378-4196

mailing address: 3768 Blueberry Rd  
Warrens, WI 54666  
e-mail: togmonroe1899@yahoo.com

Dec 15, 2021

To Whom It May Concern,

Notice is hereby given that the Town of Grant, Monroe County, Wisconsin held an Open House Dec 14, 2021, 4-6 pm at the town hall located at 3975 Cty Hwy E, on Resolution 2-2021, Abandon Arizona Rd, located within the town. On September 28, 2021, the sole landowner did execute and file with the town clerk of the Town of Grant, Monroe County, WI, an application to have Arizona Rd, a town road, abandon. This request was posted 30 days in advance and published 30 days in advance, three (3) times in the local newspaper. This was properly posted in the agenda for the regular monthly meeting held December 14, 2021.

The described road is now located on land described as follows:

467858 52R/347 14-19N-02W NE NW

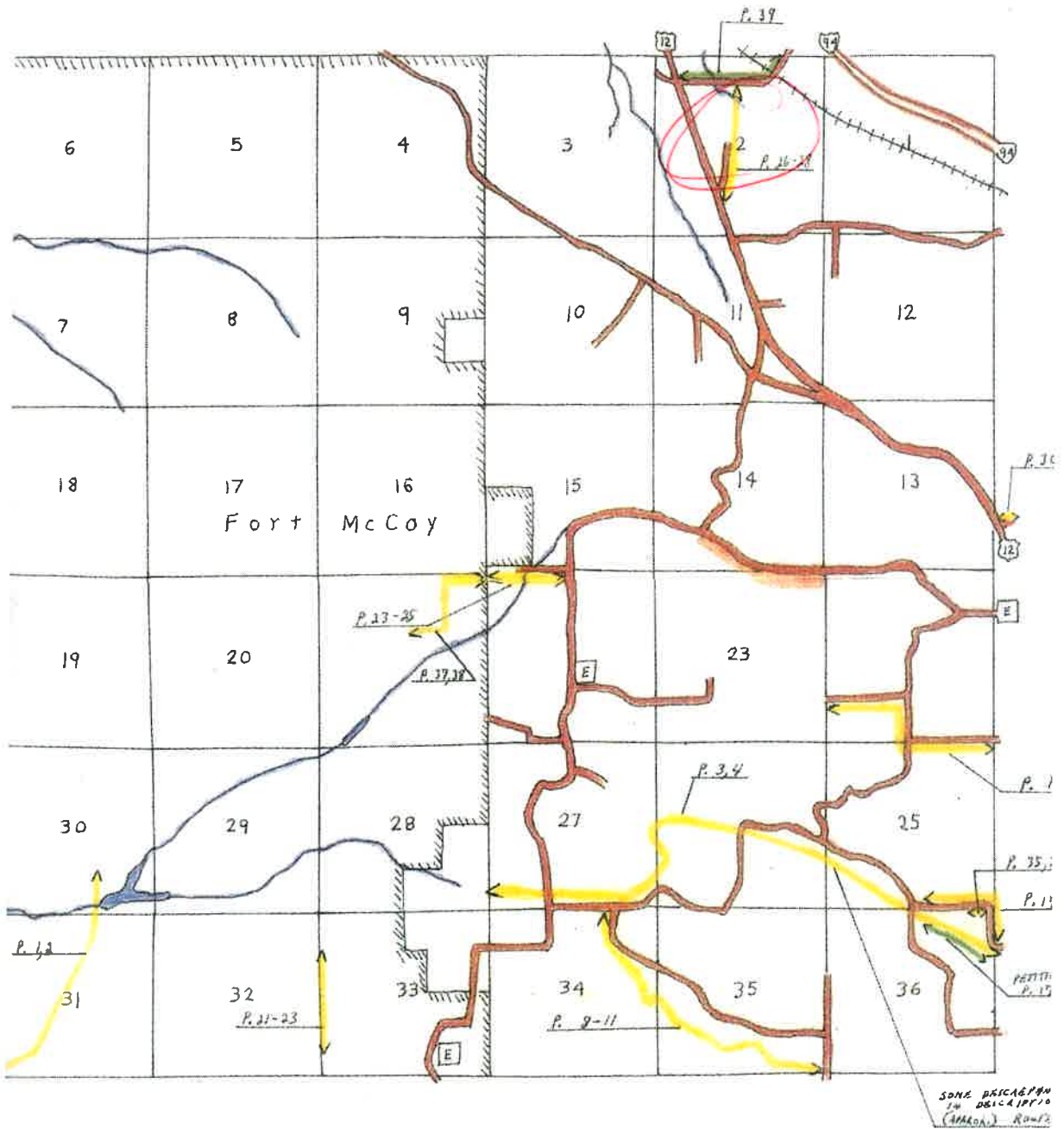
At center of highway 5 chains 16 links north of school house on NE  $\frac{1}{4}$  of SW  $\frac{1}{4}$  of section 2 town 19 range 2 west thence north easterly course at 7degree east of north 42 chains 30 links thence north easterly course at 30 degrees east of north 8 chains to place of 'termination' at center of highway running through Rudd 'General' Mill Yard, made this 4<sup>th</sup> day of May 1878 by Wm Randall the same being an accurate survey thereof caused by us and made the line of said survey is the center of said highway and the town is laid out of the width of 4 rods.

A map is attached as "Exhibit A: to describe the road.

A copy of the resolution is attached as 'Exhibit B'

  
Sandy Lea Wood, Clerk, Town of Grant, Monroe Co

Cc: Paul Stitley  
WI DNR, Preston Cole  
WI Dept of transportation, Craig Thompson  
Monroe Co Land Conservation Dept  
Monroe Co Highway Dept, Dave Ohnstad  
Monroe Co Sherriff's Dept  
Monroe Co Sanitation & Zoning, Jeremiah Erickson



Township of Grant



- PRESENT ROADS
- ROADS LAYED OUT
- ROADS DISCONTINUED
- Road Relocation

Resolution 2-2021  
Town of Grant, County of Monroe  
State of Wisconsin

Exhibit B

In The Matter of a Town Road In  
The Town of Grant, Monroe County, Wisconsin

In the matter of a current action to discontinue a town road in the Town of Grant, Monroe County, on September 28, 2021, the sole landowner did execute and file with the town clerk of the town an application to the town board to have Arizona Rd, a town road, discontinued.

The described road is now located on land described as follows:

467858 52R/347 14-19N-02W NE NW

Upon application, of sole landowner, for discontinuing said town road, the undersigned supervisors met on Dec 14, 2021 at 7pm at the Town Hall, being the time and place stated in the notice that was prepared in accordance with s. 82.10(3), Wis. Stats, as required by s. 82.10(4), Wis stats, as demonstrated by affidavits that the notices required in s. 82.10(4), Wis stats, had been properly given and published, we examined the town road, and heard all reasons that were offered for and against the resolution.

It being our opinion that the public good will be promoted, the Town Board of the Town of Grant, Monroe County, by this resolution, adopted by majority of the town board on roll call vote with a quorum present and voting and proper notice having been given, resolve and order that a town road be discontinued as follows:


At center of highway 5 chains 16 links north of school house on NE ¼ of SW ¼ of section 2 town 19 range 2 west thence north easterly course at 7degree east of north 42 chains 30 links thence north easterly course at 30 degrees east of north 8 chains to place of 'termination' at center of highway running through Rudd 'General' Mill Yard, made this 4<sup>th</sup> day of May 1878 by Wm Randall the same being an accurate survey thereof caused by us and made the line of said survey is the center of said highway and the town is laid out of the width of 4 rods.

A map is attached as "Exhibit A: to describe the road. This map is believed to be true and actual.

The provisions of this resolution and order shall be incorporated into the official town map.


This resolution becomes effective January 1, 2022.

Dated this 14<sup>th</sup> day of December, 2021



Chair, Pete Dorn

\_\_\_\_\_  
Supervisor, Luke Haun



Supervisor, Leland Wildes

Attest:   
Clerk, Sandy Lea Wood

Roll call vote: Chair, Pete Dorn Y, Supervisor's: Luke Haun   , Leland Wildes Y