

**U. S. Public Land Corner  
Maintenance**

#104  
Corner: N1/4 Sec. 35, T19N-R4W  
21904260020

<u>Date</u>	<u>Crew</u>	<u>Monument type</u>
August 4, 2021	Al Hoff Gary L. Dechant	Existing Harrison, top broke off, down 8". Verified from all four 1980 bearing trees. Steel post 1' NW and set sign 1' east.

References:

	<u>Bearing</u>	<u>Distance</u>
1) Set 3/4"x24" iron pipe 4' west of 12" White Pine	S88E	37.10'
2) Set 3/4"x24" iron pipe, 5' NW of 4"-8" double White Oak	S58E	30.60'
3) Set 3/4"x24" iron pipe 38' NE from west end rock ledge	S20W	23.39'
4) Set 3/4"x24" iron pipe, 5' SE of 10" White Oak	N42W	48.50'

Compass bearings.  
Trees double blazed.



I, Harley A. Sime, do hereby certify that on the 20th day of May 1980, I found ~~(evidence)~~ (no evidence) of the N<sup>1</sup>/<sub>4</sub> corner of Section 35, T 19 N, R 4 W Fourth Principal Meridian, and I re-established said corner according to the Wisconsin Statutes as shown and described hereon.

Dated this 16th day of Feb. 1981.

Harley A. Sime, R.L.S. 355

County Surveyor

Title

History of corner establishment since Original Government Survey  
 No known recorded history since the original government survey.

Description of corner evidence found:

Set by single proportionate measurement, and also fits existing field conditions well.

**See Reverse Side For Maintenance**

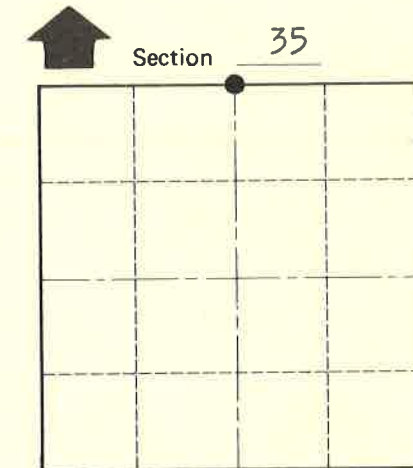
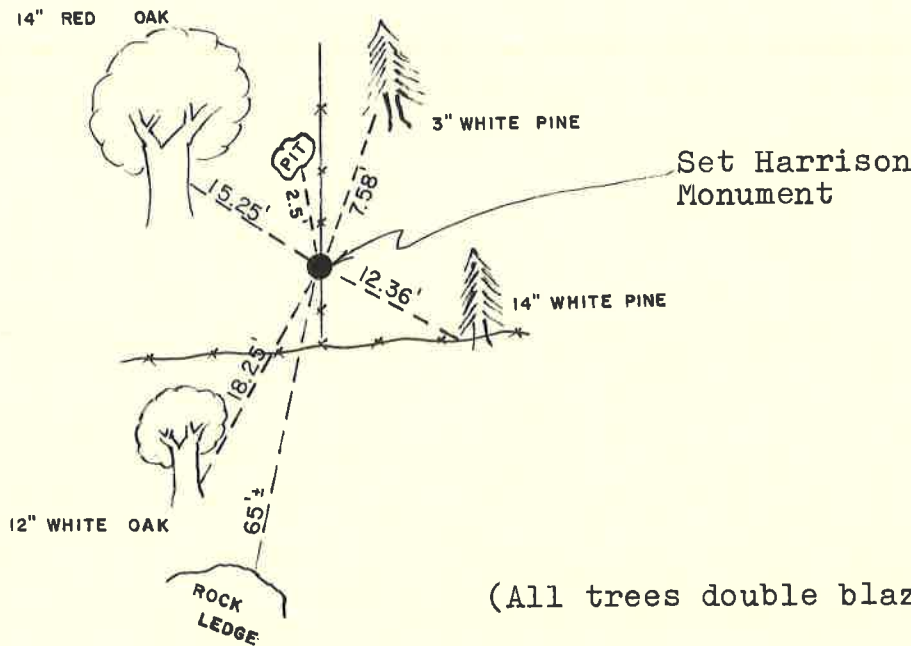
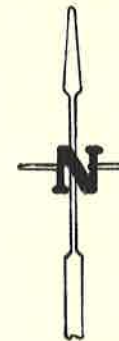
Description of corner and witness monuments, references and accessories used to perpetuate the original or re-established location of this corner:

Witnesses to corner location:

G. Dechant

T. Tormoen

C. Dade



● = LOCATION CORNER

T 19 N R 4 W  
 WISCONSIN

(All trees double blazed with N&C's set)

**Approved: HARLEY A. SIME  
 MONROE CO. SURVEYOR**

SURVEY CONTROL ORDER

Horizontal	_____
Vertical	_____

WISCONSIN COORDINATE SYSTEM

Corner	East (X)	North (Y)	Elevation (Z)	Zone
Control Sta. Name				

~~City, Village or~~ Town Little Falls

County of Monroe

COUNTY SURVEYOR FORM NO. 1