

**U. S. Public Land Corner  
Maintenance**

# 111

Corner: SE Sec. 30, T19N-R1E

41901300000

<u>Date</u>	<u>Crew</u>	<u>Monument type</u>
April 22, 2021	Al Hoff Gary L. Dechant	Existing 1" iron pipe inside 2" iron pipe in reservoir. All previous ties gone due to dike Maintenance. Sign on reservoir bank.

References:

	<u>Bearing</u>	<u>Distance</u>
1) Set 3/4"x24" iron pipe north side of dike	S81°09'25"W	224.32'
2) Set 3/4"x24" iron pipe south side of dike	S17°57'54"E	40.77'
3) Set 3/4"x24" iron pipe in mound/ditch bank	S17°56'40"E	115.63'
4) Set 3/4"x24" iron pipe in long mound between 2 large white pines	S3°32'59"W	123.64'

BEARINGS  
MORROE COUNTY COORDINATE  
SYSTEM

*Gary L. Dechant*  
WISCONSIN  
GARY L.  
DECHANT  
S-1744  
DOUGLAS, WI  
LAND SURVEYOR  
April 27, 2021

I, Gary L. Dechant, do hereby certify that on the 15th day of March 19 94, I found (evidence) (no evidence) of the NE corner of Sec. 31, T 19 N, R 1 E Fourth Principal Meridian, and I re-established said corner according to the Wisconsin Statutes as shown and described hereon.

Dated this 4th day of April 19 94.

Gary L. Dechant  
RLS 1744  
Title

History of corner establishment since Original Government Survey

Bergman may have been here in his unrecorded survey of 1954.

Description of corner evidence found:

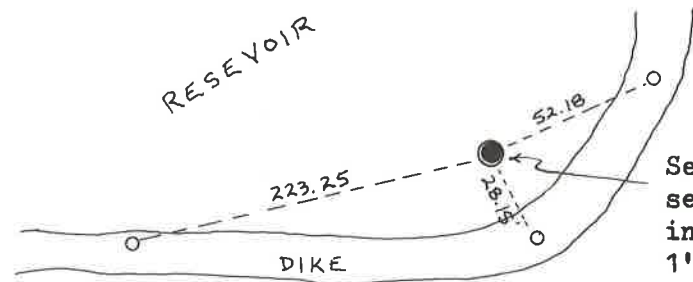

Set on line and at a doubled distance between the NE and E<sup>1</sup>/<sub>4</sub> corners of Section 30. Fits other section data very well.

See Reverse Side For Maintenance

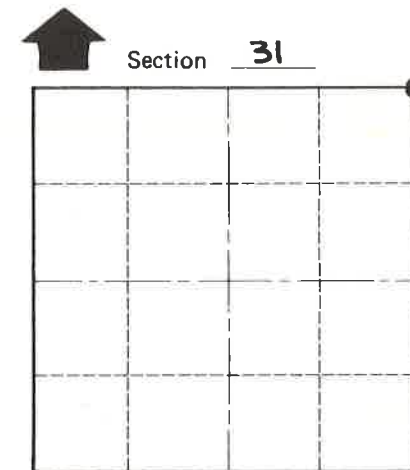
Description of corner and witness monuments, references and accessories used to perpetuate the original or re-established location of this corner:

Witnesses to corner location:

David E. Madison  
Gary L. Dechant



Set 2"x7" iron pipe at NE Corner section 31, also set 1"x9" iron pipe inside of 2" iron pipe, set survey sign 1' South.   
○ = 1"x24" IRON PIPE  
● = LOCATION CORNER  
falls on north slope of dike



● = LOCATION CORNER

T 19 N R 1 E

WISCONSIN

SURVEY CONTROL ORDER

Horizontal \_\_\_\_\_  
Vertical \_\_\_\_\_

WISCONSIN COORDINATE SYSTEM

Corner	East (X)	North (Y)	Elevation (Z)	Zone
Control Sta. Name				

City, Village or Town SCOTT  
County of MONROE

COUNTY SURVEYOR FORM NO. 1