

# 62

**U. S. Public Land Corner  
Maintenance**

**Corner: N1/4 Sec. 24, T17N-R2W  
21702130020**

<u>Date</u>	<u>Crew</u>	<u>Monument type</u>
April 23, 2021	Zachariah P. Dechant Gary L. Dechant	Found Hurlburt's torque tube destroyed probably from construction of new steel pole power line. Sits 12' north of center of field roadway on steep slope from cut for roadway. On line with remnants of fence north & south. Set sign 2' south. Reset corner with 1"x8' iron pipe, up 18", hit hard pan. Reset based on previous surveys and old soil stain from torque tube.

**References:**

	<u>Bearing</u>	<u>Distance</u>
1) Set 3/4"x24" iron pipe 5' south of east-west fence	N9E	27.90'
2) Set 3/4"x24" iron pipe	S44E	47.96'
3) Set 1"x24" iron pipe	S10W	36.78'
4) Set 3/4"x24" iron pipe 4' east & 4' south of fence intersection	N41W	41.06'

Compass bearings

*Gary L. Dechant*  
  
*April 27, 2021*

I, Harley A. Sime, do hereby certify that on the 17<sup>th</sup> day of November 19 75, I found (evidence) (~~no evidence~~) of the North 1/4 corner of Section 24, T. 17 N, R. 2 W, Fourth Principal Meridian, and I re-established said corner according to the Wisconsin Statutes as shown and described hereon.

Dated this 29<sup>th</sup> day of March 19 77.

History of original corner establishment:

**See Reverse Side For Maintenance**

Description of corner evidence found:

Found auto torque tube set by Ray Hurlburt in September, 1940, as shown in County Surveyor Records.

County Surveyor  
Title

**Approved: HARLEY A. SIME  
MONROE CO. SURVEYOR**

Description of corner and witness monuments, references and accessories used to perpetuate the original or re-established location of this corner:

**Found auto torque tube up 1.7'.**

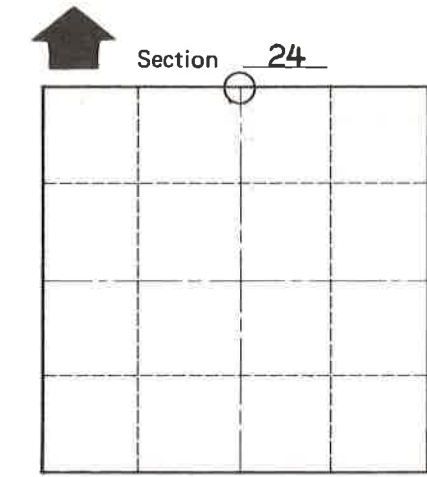
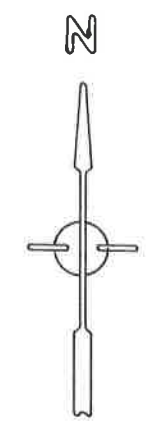
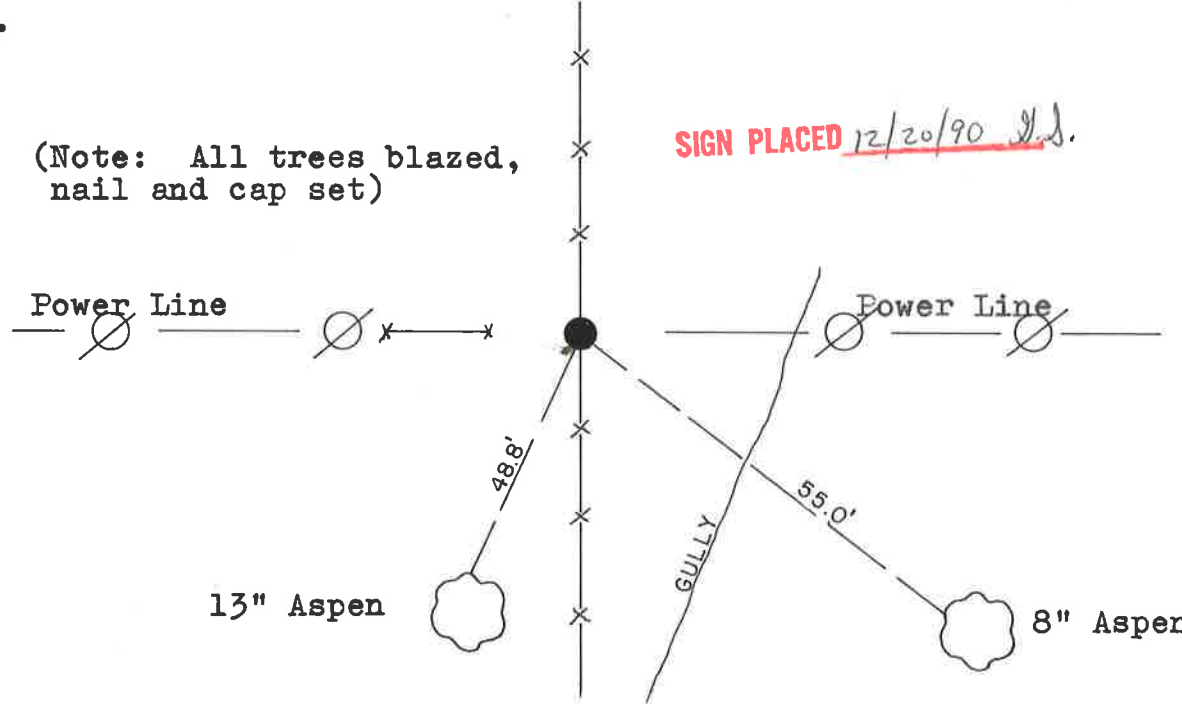
Witnesses to corner location:

Jung

Malliet



(Note: All trees blazed, nail and cap set)



O = LOCATION CORNER  
T 17 N R 2 W  
WISCONSIN

SURVEY CONTROL ORDER

Horizontal	_____
Vertical	_____

WISCONSIN COORDINATE SYSTEM

Corner	East (X)	North (Y)	Elevation (Z)	Zone
Control Sta. Name				

City, Village or Town Adrian

County of Monroe

COUNTY SURVEYOR FORM NO. 1