

U. S. Public Land Corner

Maintenance

81

Corner: NE Sec. 25, T17N-R4W

21704240000

<u>Date</u>	<u>Crew</u>	<u>Monument type</u>
March 17, 2021	Zachariah P. Dechant Gary L. Dechnat	Existing Harrison intact, Approximately 100' south of south interstate fence, approximately 60' slope distance from SE corner of bridge abutment of bicycle trail. Set sign 1' north. Steel post 1' west.

References:

	<u>Bearing</u>	<u>Distance</u>
1) Set 2' section of steel fence post, 4' SW of 10" Jack Pine	N60E	73.83'
2) Set 2' section of steel fence post, 4' North of steel power Pole #130686	S30E	66.24'
3) Set 2' section of steel fence post, 4' NE of 3" Cedar	S34W	34.10'
4) Set 2' section of steel fence post, 4' SE of 4" Shrub	N16W	62.74'

Trees double blazed.



I, Harley A. Sime, do hereby certify that on the 23 day of July 1975, I found (evidence) ~~(no evidence)~~ of the N.E. corner of Section 25, T 17 N, R 4W, Fourth Principal Meridian, and I re-established said corner according to the Wisconsin Statutes as shown and described hereon.

Dated this 22 day of Jan. 1976.

Harley A. Sime
County Surveyor
Title

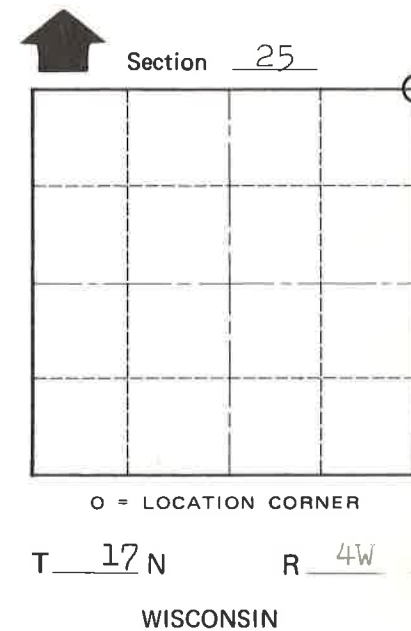
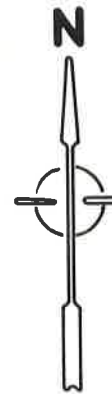
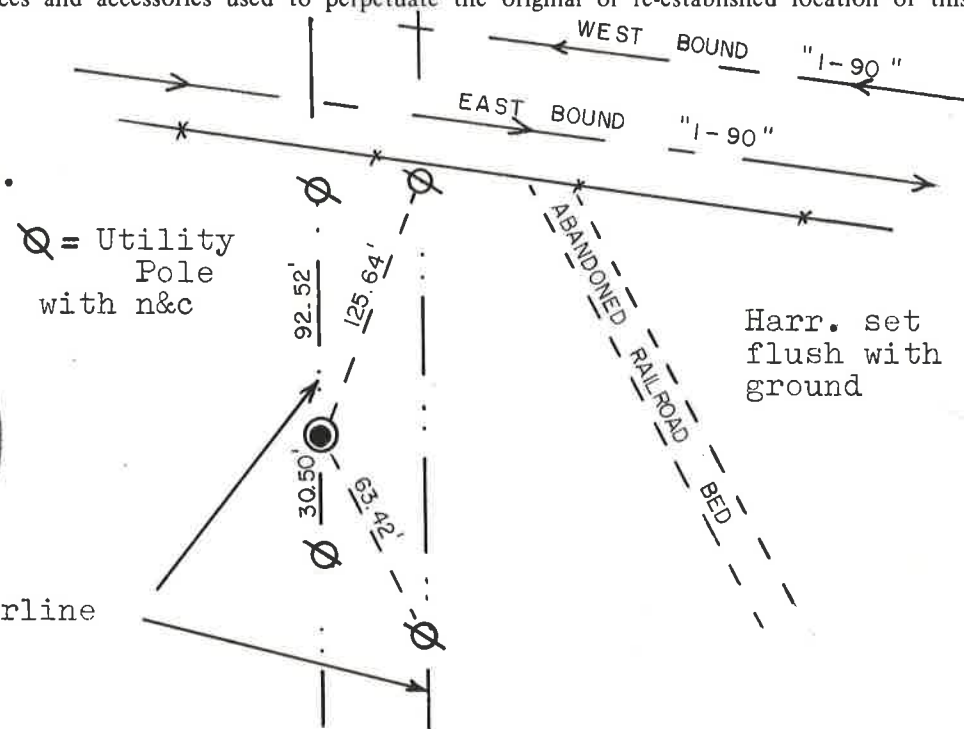
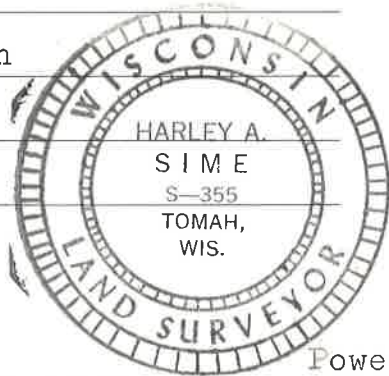
History of original corner establishment:
Fred Holden visited this corner 15 August 1902.

Description of corner evidence found:
Found 1"x24" yellow plastic coated iron pipe set by H.A. Sime in July, 1966. Replaced it with a Harrison Monument.

See Reverse Side For Maintenance

Description of corner and witness monuments, references and accessories used to perpetuate the original or re-established location of this corner:

Witnesses to corner location:
D. Malliet - Crew Chief R.L.S.
D. Dade
T. Jeatran



SURVEY CONTROL ORDER

Horizontal	_____
Vertical	_____

WISCONSIN COORDINATE SYSTEM

Corner	East (X)	North (Y)	Elevation (Z)	Zone
Control Sta. Name				

City, Village or Town Sparta
County of Monroe

COUNTY SURVEYOR FORM NO. 1