

**U. S. Public Land Corner
Maintenance**

Corner: N1/4 Sec. 36, T18N-R1E

418012500200

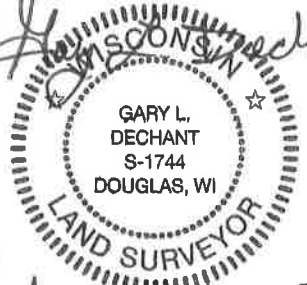
<u>Date</u>	<u>Crew</u>	<u>Monument type</u>
February 19, 2021	Zachariah P. Dechant Gary L. Dechant	Harrison, top 12" broke off, down 10" 3' east of 10"x10" square post and survey sign. Fencing same as in 1979.

References:

	<u>Bearing</u>	<u>Distance</u>
1) Set 2' section T post, down 10" in field	N35E	32.96'
2) Set 2' section T post, down 10" in field	S56E	25.20'
3) Set 2' section T post, down 10" in field	S34W	24.68'
4) Set 2' section T post, down 10"	N55W	29.83'

Bearings maybe slightly off due possible compass malfunction.

Zachariah P. Dechant




February 23, 2021

I, Lawrence A. Feddersen, do hereby certify that on the 1st & 7th day of February 19 79, I found ~~evidence~~ (no evidence) of the North Quarter corner of Section 36, T18 N, R 1 E, Fourth Principal Meridian, and I re-established said corner according to the Wisconsin Statutes as shown and described hereon.

Dated this 22 day of May 19 79.

Lawrence A. Feddersen

Registered Land Surveyor



History of original corner establishment:

No subsequent history of monument perpetuation since the original U.S. Government Survey in Monroe County.

Description of corner evidence found:

Placed Harrison at two-way fence corner. Agrees with doubling the occupied forty distance to the East. Also agrees with Bearing of the South line of Section relating to the Government Survey.

Description of corner and witness monuments, references and accessories used to perpetuate the original or re-established location of this corner:

Nail & washer in blazed 9" White Oak.

Witnesses to corner location:

Lawrence A. Feddersen

Mark R. Heidecke

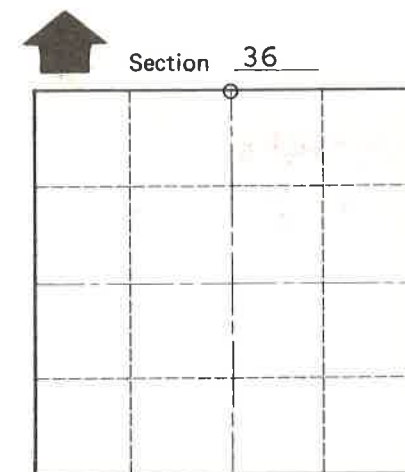
Nail & washer in railroad tie used as fence post.

Nail & washer in blazed 7" White Oak.

See Reverse Side For Maintenance

Railroad tie used as fence post

HARRISON MONUMENT
Up 2"



O = LOCATION CORNER

T 18 N R 1 E

WISCONSIN

SURVEY CONTROL ORDER

Horizontal	_____
Vertical	_____

WISCONSIN COORDINATE SYSTEM

Corner	East (X)	North (Y)	Elevation (Z)	Zone
Control Sta. Name				

~~City, Village or~~ Town Byron
County of Monroe
Wisconsin

COUNTY SURVEYOR FORM NO. 1