

CERTIFICATE

CERTIFIED LAND CORNER

No. 16 F

21804043020

I, Garold A. Sime, do hereby certify that on the 24th day of March 19 78, I found ~~(evidence)~~ (no evidence) of the CN 1/16 corner of Section 4, T 18 N, R 4 W, Fourth Principal Meridian, and I re-established said corner according to the Wisconsin Statutes as shown and described hereon.

History of original corner establishment:

No History of corner

Description of corner evidence found:

Set by single proportionate measurement

Dated this 13th day of April 1978.

Garold A. Sime

Garold A. Sime, Co. Surveyors Office

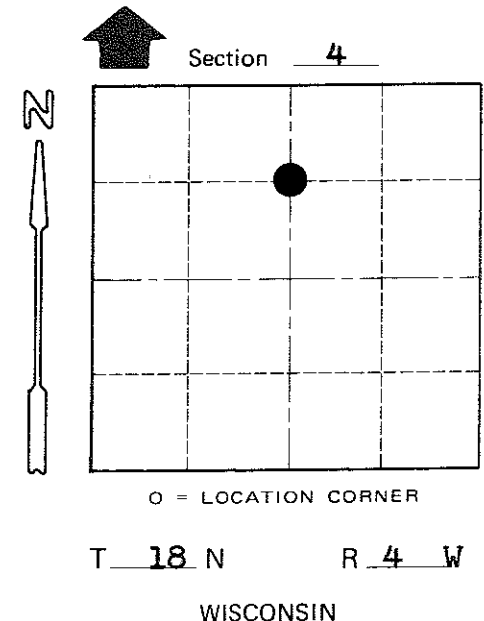
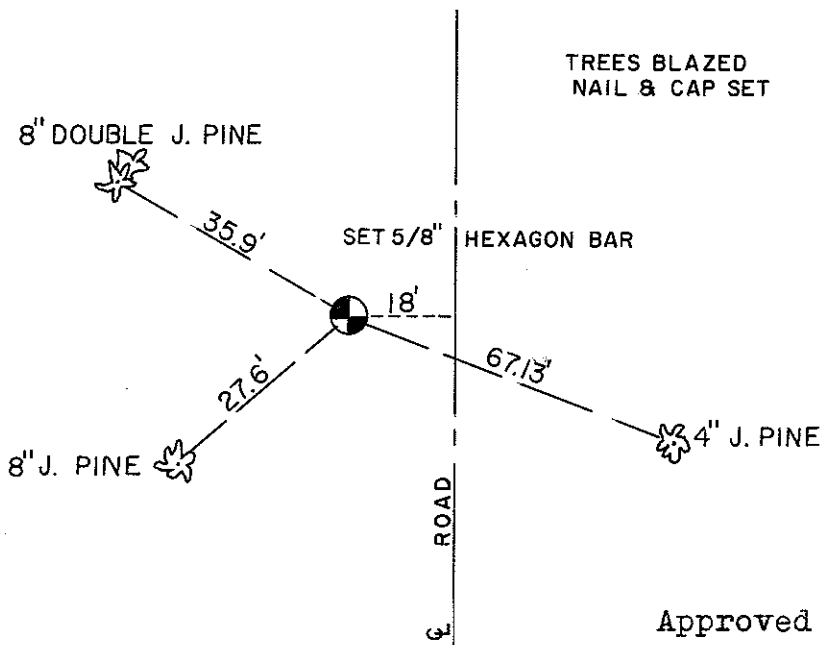

Title

COUNTY SURVEYOR FORM NO. 1

Description of corner and witness monuments, references and accessories used to perpetuate the original or re-established location of this corner:

Witnesses to corner location:

Sime
Pietz
Dechant



O = LOCATION CORNER

T 18 N R 4 W

WISCONSIN

Approved by H.A. Sime, Monroe Co. Surveyor

SURVEY CONTROL ORDER

Horizontal	_____
Vertical	_____

WISCONSIN COORDINATE SYSTEM

Corner	East (X)	North (Y)	Elevation (Z)	Zone
Control Sta. Name				

City, Village or Town Little Falls

County of Monroe