

21804150000

I, William C. Jung, do hereby certify that on the 19th day of October 1985, I found (evidence) (~~no evidence~~) of the Southeast corner of Section 15, T 18 N, R 4 W, Fourth Principal Meridian, and I re-established said corner according to the Wisconsin Statutes as shown and described hereon.

Dated this 16th day of Nov. 1985.

William C. Jung

Registered Land Surveyor 1323  
Title

History of corner establishment since Original Government Survey

Fred Holden was at this corner in September of 1907 and found the original corner. He blazed a new bearing tree, a 8" Jack Oak, S80°W, 8 links.

Description of corner evidence found:

I found the remains of an "ancient" fence corner which I accepted as the best available evidence of the original corner. To the SW I found the rotted remains of a downed tree which would fit Holden's notes. The tree was too rotted to identify the species. The fence to the West was easily 100 years old or so where it went through the 18" white oak in the middle. My measured distances to the North are very short of the original notes, but this fits the pattern that I have found in this part of the township.

COUNTY SURVEYOR FORM NO. 1


Description of corner and witness monuments, references and accessories used to perpetuate the original or re-established location of this corner:

Witnesses to corner location:

William C. Jung

Bryan Meyer

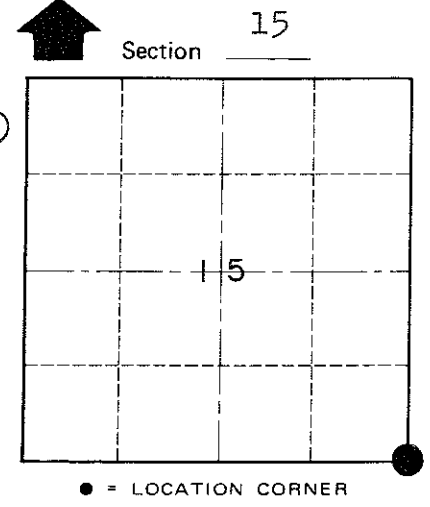
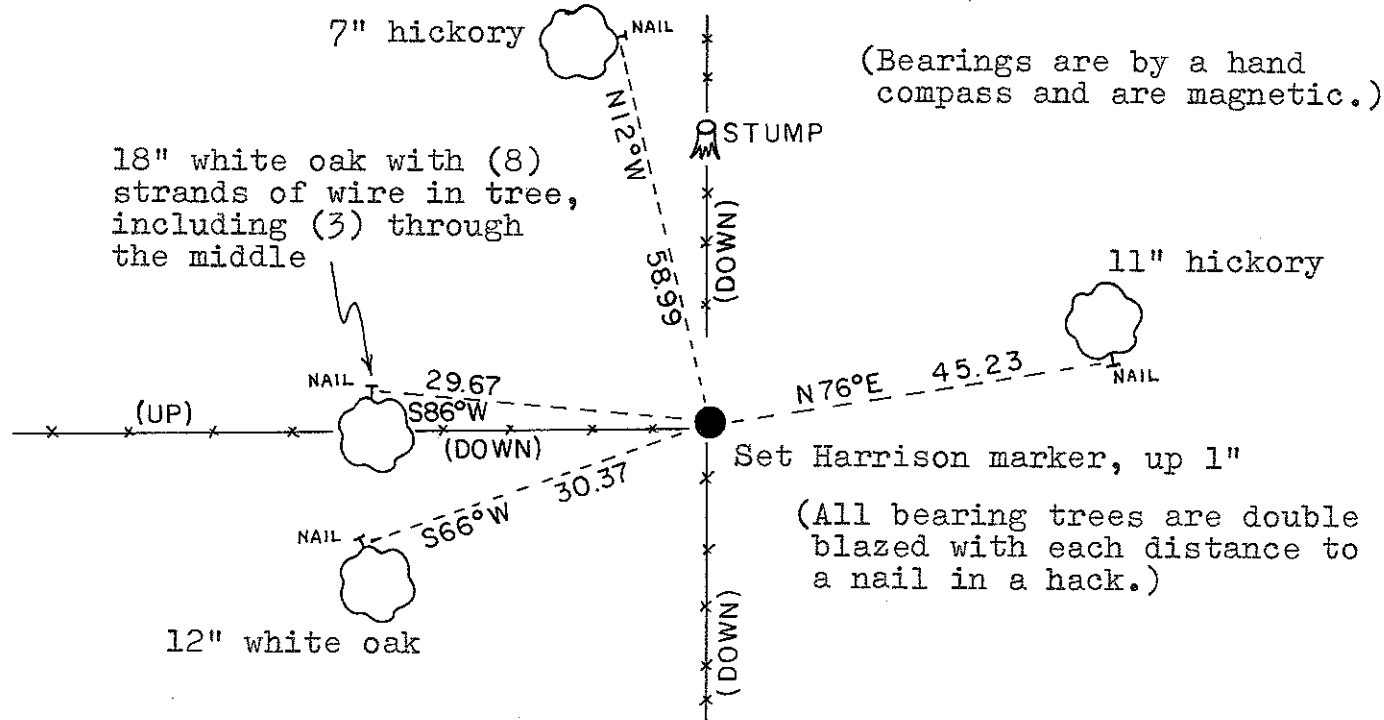
Dallas Wilhite



Approved: Harley Sime  
County Surveyor

SURVEY CONTROL ORDER

Horizontal	_____
Vertical	_____



WISCONSIN COORDINATE SYSTEM				
Corner	East (X)	North (Y)	Elevation (Z)	Zone
Control Sta. Name				

(Bearings are by a hand compass and are magnetic.)  
Set Harrison marker, up 1"  
(All bearing trees are double blazed with each distance to a nail in a hack.)  
T 18 N R 4 W  
WISCONSIN  
City, Village or Town Little Falls  
County of Monroe  
Wisconsin