

CERTIFICATE

CERTIFIED LAND CORNER

No. 56B

21804162020

I, William C. Jung, do hereby certify that on the 23rd day of December 1980, I found ~~(evidence)~~ (no evidence) of the C 1/4 corner of Section 16, T18 N, R 4 W, Fourth Principal Meridian, and I re-established said corner according to the Wisconsin Statutes as shown and described hereon.

History of original corner establishment:

Schroeder set this corner in his survey of April, 1893.

Description of corner evidence found:

Set the corner at the intersection of the 1/4 lines.

Dated this 29th day of Dec. 1980.

William C. Jung

William C. Jung R.L.S. 1323
Registered Land Surveyor

Approved: **HARLEY A. SIME**
MONROE CO. SURVEYOR

COUNTY SURVEYOR FORM NO. 1

Description of corner and witness monuments, references and accessories used to perpetuate the original or re-established location of this corner:

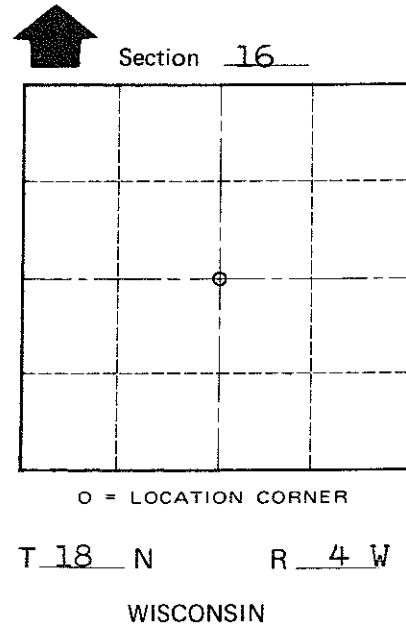
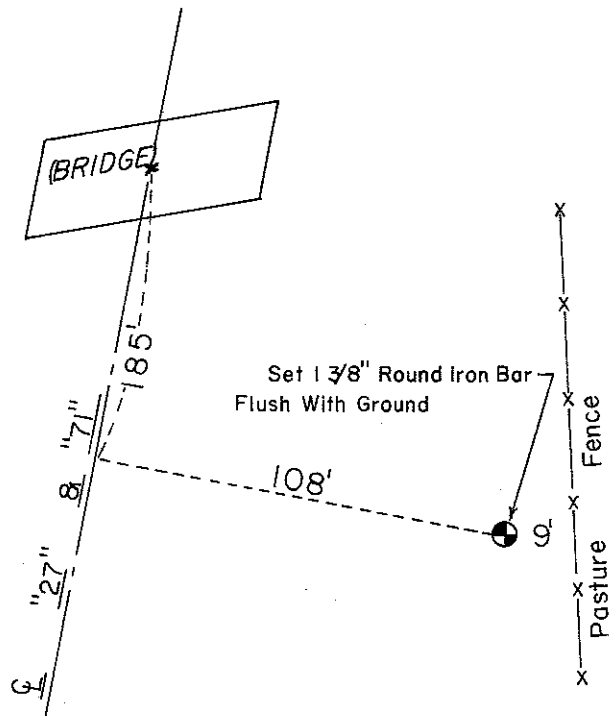

Set 1 3/8" x 30" I.B.

Witnesses to corner location:

Jung

Dechant

Meyer



SURVEY CONTROL ORDER

Horizontal	_____
Vertical	_____

WISCONSIN COORDINATE SYSTEM

Corner	East (X)	North (Y)	Elevation (Z)	Zone
Control Sta. Name				

City, Village or Town Little Falls

County of Monroe

Wisconsin