

# 68

**U.S. PUBLIC LAND CORNER  
MAINTENANCE**

**Corner ID : S1/4 Sec.16, T18N-R4W**

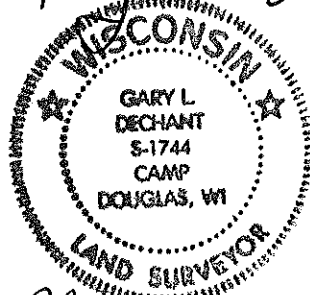
**21804160020**

<u>DATE</u>	<u>CREW</u>	<u>MONUMENT TYPE -----</u>
May 23, 2014	Zachariah P.Dechant Gary L. Dechant	Found 1/4" hex iron bar, 4' south of newer fence corner Present fence corner wrapped around a 24" White Oak Set survey sign 1' south

References:

	<u>Bearing</u>	<u>Distance</u>
1) Set 3/4"x24" hex iron bar, down 6", 6' north of fence	N66E	17.28'
2) Set 3/4"x24" hex iron bar, down 6", 6'NW of existing BT (now 12" hickory)	S68E	2716'
3) Set 3/4"x24" hex iron bar, down 6", 6' west of 3" Hickory	S30W	14.96'
4) Set 3/4"x24" hex iron bar, down 6", 3' north of 4" Hickory	N43W	12.73'

**COORDINATES:**

*Gary L. Dechant*  
  
*May 23, 2014*

I, William C. Jung, do hereby certify that on the 31st day of October 1978, I found (evidence) (~~no evidence~~) of the S $\frac{1}{4}$  corner of Section 16, T 18 N, R 4 W Fourth Principal Meridian, and I re-established said corner according to the Wisconsin Statutes as shown and described hereon.

Dated this 5th day of Jan. 1979.

William C. Jung, R.L.S. 1323

Crew Chief, County Surveyor's  
Title Office

History of original corner establishment:

The highway right of way map shows the corner to be 365'+ east of the centerline. (We match this data.)

Schroeder was at this corner in April of 1893.

Description of corner evidence found:

Found an iron bar set in a previous survey by Fred Zietlow and replaced it with a 1 $\frac{1}{4}$ " hexagon iron bar. The occupied fence corner was accepted as best available evidence.

**See Reverse Side For Maintenance**

Description of corner and witness monuments, references and accessories used to perpetuate the original or re-established location of this corner:


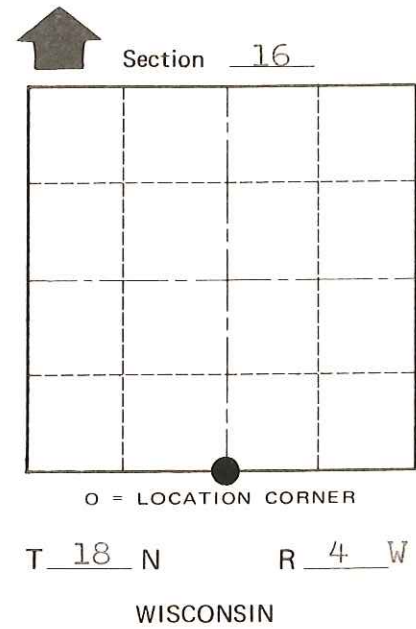
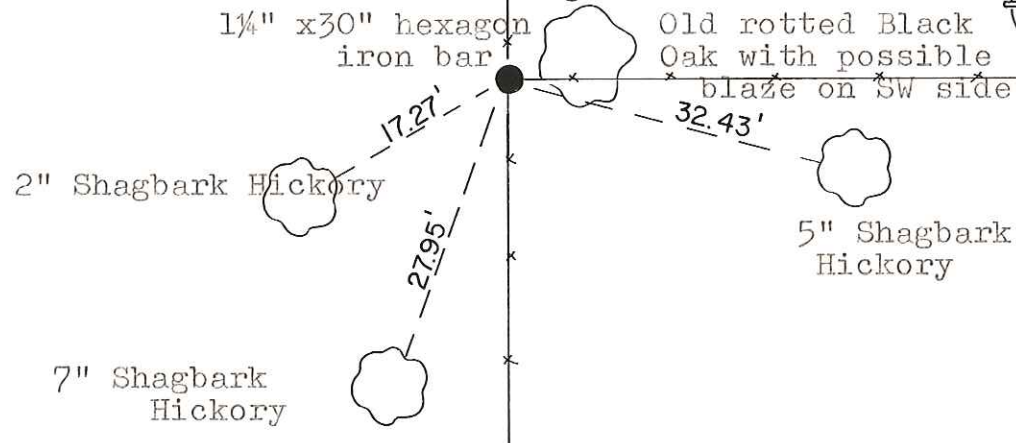
Replaced 3/4" iron bar with 1 $\frac{1}{4}$ "x30" hexagon iron bar; could not set Harrison because of tree roots.

Witnesses to corner location:

W. Jung

G. Dechant

(All trees double blazed with N&C's set)



Approved by:

Harley A. Sime  
County Surveyor

WISCONSIN COORDINATE SYSTEM

SURVEY CONTROL ORDER

Horizontal	_____
Vertical	_____

Corner	East (X)	North (Y)	Elevation (Z)	Zone
Control Sta. Name				

City, Village or Town Little Falls

County of Monroe

COUNTY SURVEYOR FORM NO. 1