

CERTIFICATE

CERTIFIED LAND CORNER

No. 69

21804170000

I, William C. Jung, do hereby certify that on the 6th day of November 1978, I found (evidence) (no evidence) of the SW corner of Section 16, T18 N, R 4 W Fourth Principal Meridian, and I re-established said corner according to the Wisconsin Statutes as shown and described hereon.

Dated this 5th day of Jan. 1979.

William C. Jung, R.L.S. 1323

County Surveyor's Office
Title

History of original corner establishment:

Fred Holden set a 1 1/2" iron pipe at this corner in June of 1907.

Description of corner evidence found:

Found Holden's pipe and replaced it with a Harrison monument.

COUNTY SURVEYOR FORM NO. 1


Description of corner and witness monuments, references and accessories used to perpetuate the original or re-established location of this corner:

Replaced 1 1/2" iron pipe with Harrison, up 1", 2'± E. of fence and 1'± N.

Witnesses to corner location:

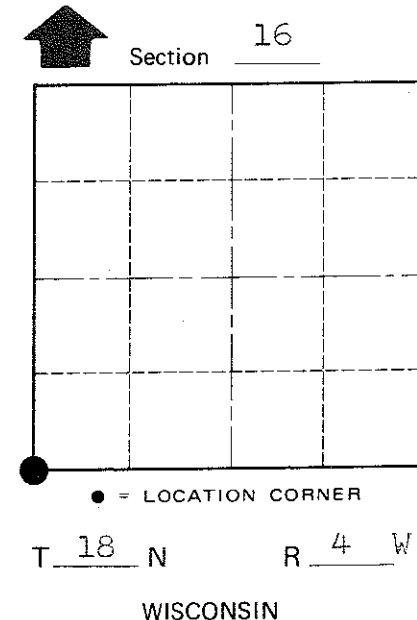
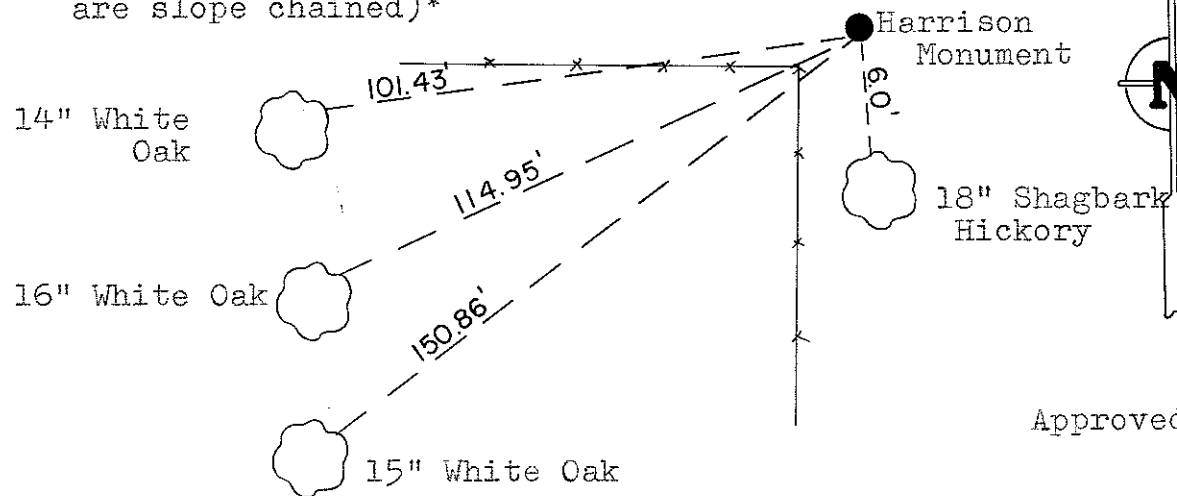
G. Dechant

L. Lakowske



(All trees are double blazed with N&C's set)

\*(All distances measured to Oak trees are slope chained)\*



SURVEY CONTROL ORDER

Table with 2 rows: Horizontal, Vertical

WISCONSIN COORDINATE SYSTEM

Table with 5 columns: Corner, East (X), North (Y), Elevation (Z), Zone

Approved by: Harley A. Sime, County Surveyor

City, Village or Town Little Falls

County of Monroe