

21804190000

I, Lawrence A. Feddersen, do hereby certify that on the 28 day of September 19 81, I found (XXXXX) (no evidence) of the NW corner of Section 29, T 18 N, R 4W Fourth Principal Meridian, and I re-established said corner according to the Wisconsin Statutes as shown and described hereon.

History of corner establishment since Original Government Survey

Fred Holden was here in April of 1899.

Approved: HARLEY A. SIME MONROE CO. SURVEYOR

Dated this 3rd day of Dec. 19 82.

Lawrence A. Feddersen

Registered Land Surveyor

Description of corner evidence found:

Found no evidence of corner. Using the iron pipe set by H.A. Sime at the W 1/4 corner, noted on a map recorded in Vol. 1, C.S.M. 69, and the fence corner at the W1/16NW, we doubled this distance North and set a Harrison Monument in the fence line running N-S at the NW corner.

COUNTY SURVEYOR FORM NO. 1

Description of corner and witness monuments, references and accessories used to perpetuate the original or re-established location of this corner:

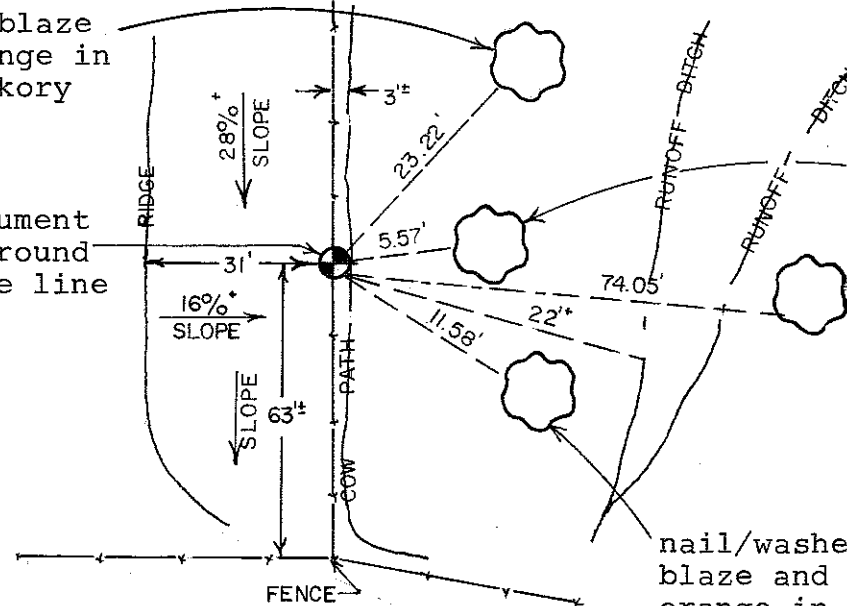
Witnesses to corner location:

Lawrence Feddersen

Thomas Mangene

nail/washer in blaze and painted orange in 7" shagbark hickory

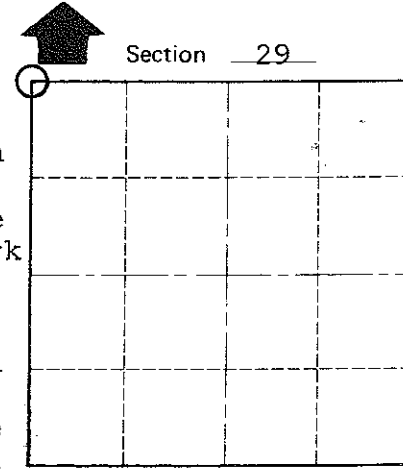
set Harrison Monument in place of 1 1/4" round iron bar in fence line



nail/washer in blaze and painted orange in 5 1/2" shagbark hickory

nail/washer in blaze and painted orange in 6" shagbark hickory


nail/washer in blaze and painted orange in 10" shagbark hickory



O = LOCATION CORNER

T 18 N R 4W

WISCONSIN



SURVEY CONTROL ORDER

Table with 2 rows: Horizontal, Vertical

WISCONSIN COORDINATE SYSTEM

Table with 5 columns: Corner, East (X), North (Y), Elevation (Z), Zone

xxxxx Village of Sparta

County of Monroe