

# 88

# U.S. PUBLIC LAND CORNER MAINTENANCE


Corner ID : S1/4 Sec.21, T18N-R4W  
21804210020

<u>DATE</u>	<u>CREW</u>	<u>MONUMENT TYPE</u> -----
May 23, 2014	Zachariah P.Dechant Gary L. Dechant	Found Harrison Monument in small mound 17' south of east-west fence

References:

	<u>Bearing</u>	<u>Distance</u>
1) Set 3/4"x24" hex iron bar, down 6", 4' south of fence	N52E	17.48'
2) Set 3/4"x24" hex iron bar, down 6", 7'NW of 12" Hickory (existing BT)	S47E	20.77'
3) Set 3/4"x24" hex iron bar, down 6", 5' NE of 5" Hickory	S60W	21.05'
4) Set 3/4"x24" hex iron bar, down 10", 3' north of fence	N28W	20.05'

COORDINATES:



I, Gary L. Dechant, do hereby certify that on the 29th day of October 19 84, I found ~~(evidence)~~ (no evidence) of the S<sup>1</sup>/<sub>4</sub> corner of Section 21, T 18 N, R 4W Fourth Principal Meridian, and I re-established said corner according to the Wisconsin Statutes as shown and described hereon.

Dated this 30th day of Oct. 19 84.

*Gary L. Dechant*

Registered Land Surveyor, 1744  
Title

History of corner establishment since Original Government Survey

No known history since the original government survey.

Description of corner evidence found:

Set corner on line and equidistant between the section corners.

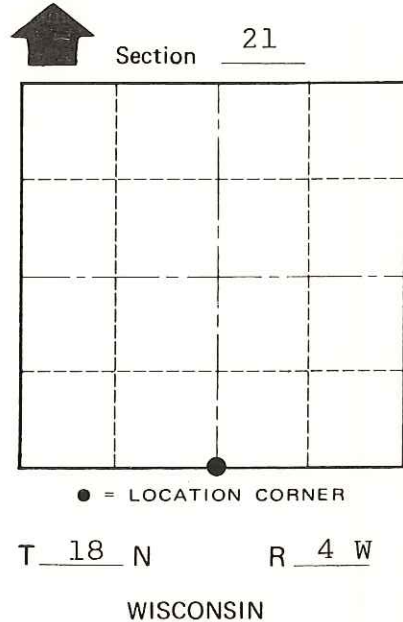

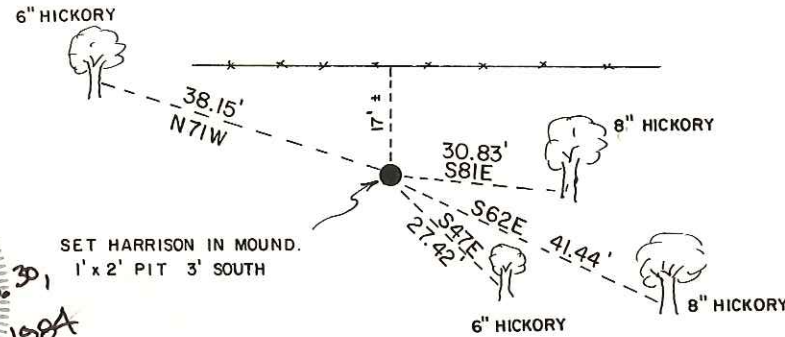
See Reverse Side For Maintenance

Description of corner and witness monuments, references and accessories used to perpetuate the original or re-established location of this corner:

Witnesses to corner location:

Lawrence A. Feddersen, S-1226

Gary L. Dechant



(Trees double blazed with N&C's)

SURVEY CONTROL ORDER

Horizontal	_____
Vertical	_____

WISCONSIN COORDINATE SYSTEM

Corner	East (X)	North (Y)	Elevation (Z)	Zone
Control Sta. Name				

~~City, Village or~~ Town Sparta  
County of Monroe

COUNTY SURVEYOR FORM NO. 1