

# 87

# U.S. PUBLIC LAND CORNER MAINTENANCE

Corner ID : SE Sec.21, T18N-R4W

21804210000


<u>DATE</u>	<u>CREW</u>	<u>MONUMENT TYPE</u> -----
May 23, 2014	Zachariah P.Dechant Gary L. Dechant	Replaced bent 1/4"iron bar with 3/4"x24" hex iron bar drove hex iron bar down 8", set RR spike over iron bar In centerline of Feather Ave

References:

	<u>Bearing</u>	<u>Distance</u>
1) Set 3/4"x24" hex iron bar, down 8", 15' SE centerline road	N40E	30.21'
2) Set 3/4"x24" hex iron bar, down 8", 15' SE centerline road	S10E	30.02'
3) Set 3/4"x24" hex iron bar, down 12" in ditch	S40W	29.26'
4) Set 3/4"x24" hex iron bar, down 12" in ditch	N10W	36.03'

COORDINATES:

NOTE: Reference markers and iron bar  
set on straight lines



I, William C. Jung, do hereby certify that on the 13th day of June 1975, I found (evidence) (~~no evidence~~) of the NE corner of Section 28, T 18 N, R 4 W Fourth Principal Meridian, and I re-established said corner according to the Wisconsin Statutes as shown and described hereon.

History of original corner establishment:

No known history recorded since the original government survey.

Description of corner evidence found:

The interpretation of the triangular piece deeded off from the NE 1/4 shows that the NE Section corner was in the road. Since this deed was written many years ago, one can more or less assume that at the time the parties involved knew where the corner was or at least had better fences to go by. Our survey point was in the center of the road and on line with an ancient fence to the West. This point, after computation, was on line with the fence to the South; this latter fence having been put on line after the survey of 1915 +. This corner, thus accepted also fits the triangular deed. On this evidence, the point we set was accepted.

Dated this 6th day of Dec. 1977.

William C. Jung, R.L.S. 1323

Crew Chief, County Surveyor's  
Title Office

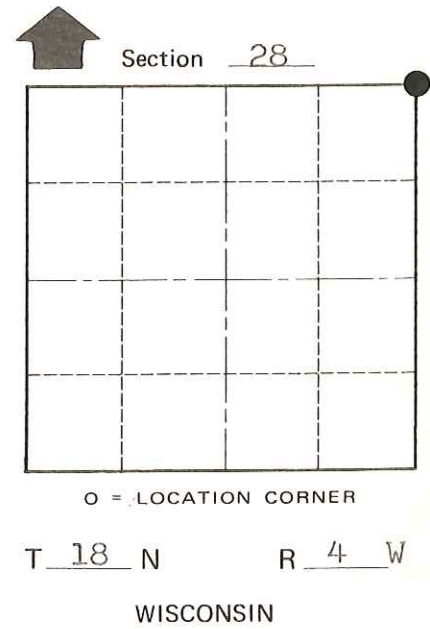
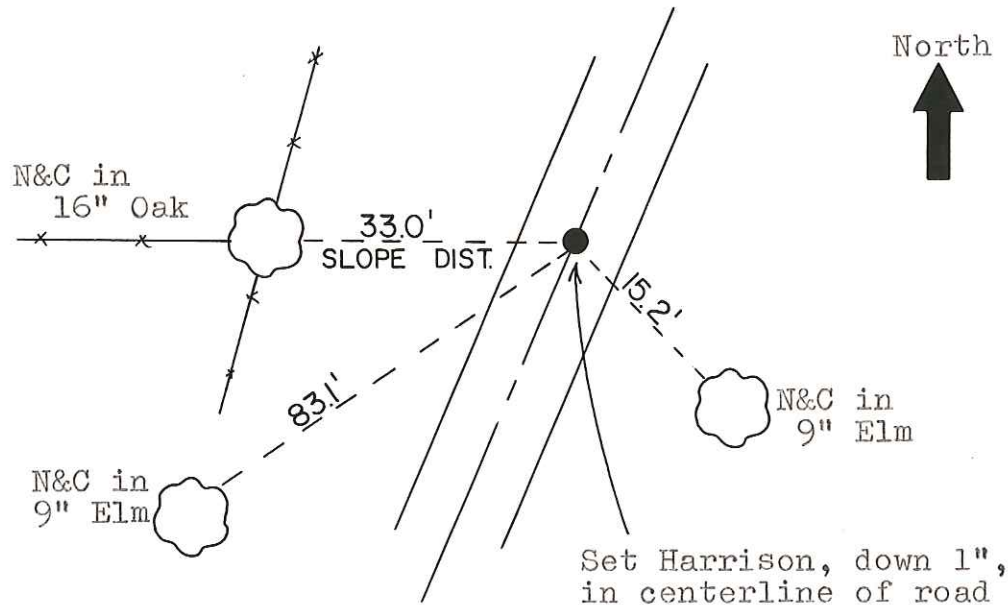


Description of corner and witness monuments, references and accessories used to perpetuate the original or re-established location of this corner:

Set a Harrison, down 1", in the road.

Witnesses to corner location:

W. Jung

G. Dechant



Approved: Harley Sime  
County Surveyor

SURVEY CONTROL ORDER  
Horizontal \_\_\_\_\_  
Vertical \_\_\_\_\_

WISCONSIN COORDINATE SYSTEM				
Corner	East (X)	North (Y)	Elevation (Z)	Zone
Control Sta. Name				

City, Village or Town Sparta

County of Monroe

O.K.

COUNTY SURVEYOR FORM NO. 1