

CERTIFICATE

I, Roger W. Brand, do hereby certify that on the 2nd day of July 19 96, I found (evidence) (~~no evidence~~) of the South Quarter corner of Section 23, T 18 N, R 4W Fourth Principal Meridian, and I re-established said corner according to the Wisconsin Statutes as shown and described hereon.

Dated this 2nd day of July 19 96.

*Roger W. Brand*

Registered Land Surveyor No. S-1981

Title

CERTIFIED LAND CORNER

No. 84

21804230020

**History of corner establishment since Original Government Survey**  
 Original PLSS in 1846. Set Qr. Post and 2 B.T.s W.Oak 6" S 1°E 5 lks  
 Blk Oak 10" N 35½° E 47 lks

Old Record Book page 268 Survey in Section 26 in April, 1910 indicates surveyor found South B.T. and staked line running SWly from this Qr. corner. No other records available.

Description of corner evidence found:

Accepted North-South fence (partially downed) and a downed fence running west with remains of two wood posts showing evidence of old fence running west. Corner falls at the southeast edge of old rotted stump. This location is best evidence of original corner.

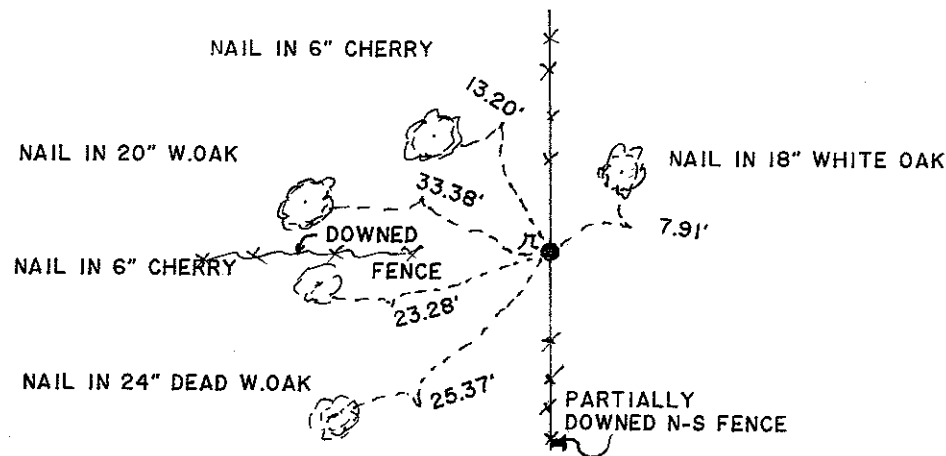

COUNTY SURVEYOR FORM NO. 1

Description of corner and witness monuments, references and accessories used to perpetuate the original or re-established location of this corner:

Witnesses to corner location:

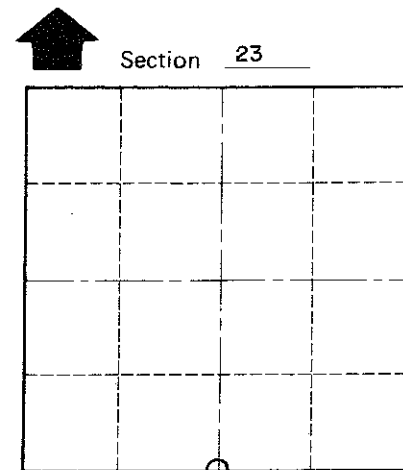
Roger W. Brand

Scott J. McKee



NOTE:

SET TCP MONUMENT 30" LONG  
 WITH TOP UP 10" UNDER DOWNED FENCE  
 SET POST WITH SIGN 1' EAST



O = LOCATION CORNER

T 18 N R 4 W

WISCONSIN

SURVEY CONTROL ORDER

Horizontal	_____
Vertical	_____

WISCONSIN COORDINATE SYSTEM

Corner	East (X)	North (Y)	Elevation (Z)	Zone
Control Sta. Name				

City, Village or Town SPARTA  
 County of MONROE