

CERTIFICATE

CERTIFIED LAND CORNER

No. 97

21804282000

I, William C. Jung, do hereby certify that on the 6th day of June 1975, I found (evidence) (no evidence) of the E 1/4 corner of Section 28, T.18 N, R.4 W, Fourth Principal Meridian, and I re-established said corner according to the Wisconsin Statutes as shown and described hereon.

Dated this 6th day of Dec. 1977.

William C. Jung, R.L.S. 1323

Crew Chief, County Surveyor's Office

History of original corner establishment:

No known history recorded since the original government survey.

Description of corner evidence found:

Talked to an old farmer named George Andres. He said about 60 years ago, his father was having a dispute with a farmer to the West. A Surveyor was called in to set the line. Said surveyor set a flat stone at the E 1/4 Corner. The fence was corrected (N-S fence). We found two flat stones S.E. of the fence corner (3'), partially buried and covered with moss. About 5' away we found part of a pipe lying in the leaves. We put the old pipe between the stones and set a 3/4" iron bar in the old pipe. Found no blaze marks. Stone was not on record.



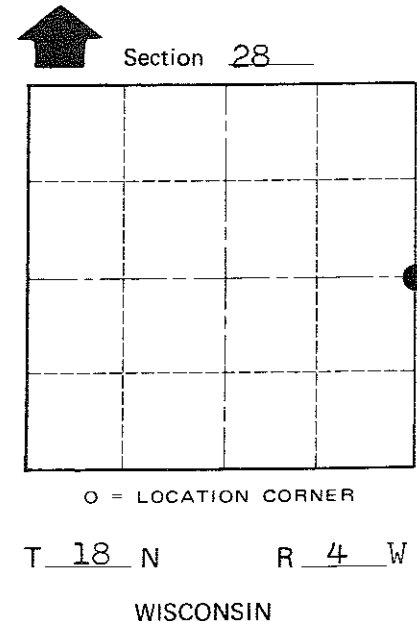
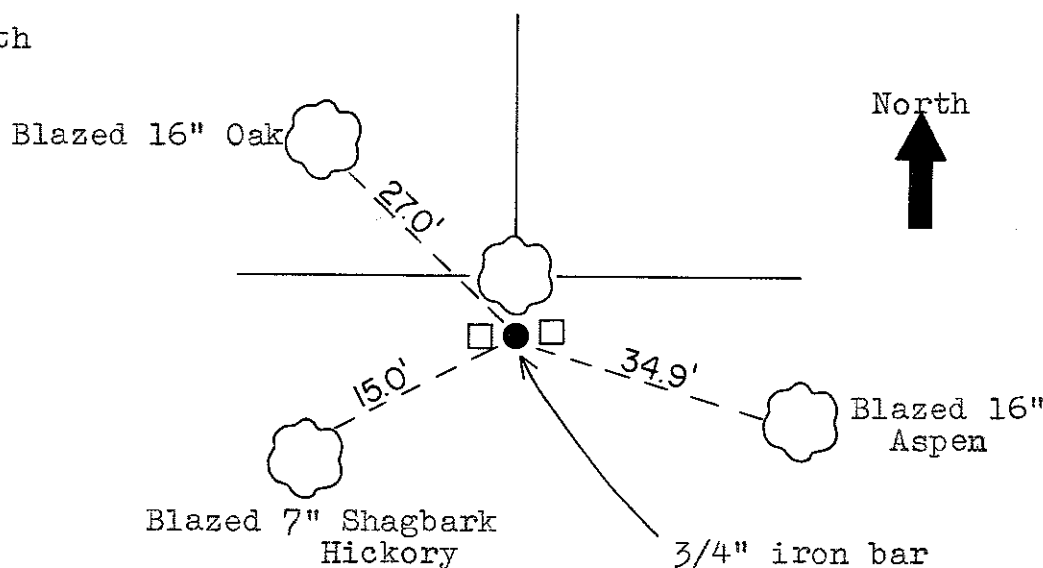
Description of corner and witness monuments, references and accessories used to perpetuate the original or re-established location of this corner:

Set 3/4" iron bar in an old pipe, placed both between 2 stones S-SE of double Oak

Witnesses to corner location:

W. Jung

G. Dechant



Approved: Harley Sime County Surveyor

SURVEY CONTROL ORDER

Table with 2 rows: Horizontal, Vertical

WISCONSIN COORDINATE SYSTEM

Table with 5 columns: Corner, East (X), North (Y), Elevation (Z), Zone

City, Village or Town Sparta

County of Monroe

COUNTY SURVEYOR FORM NO. 1