

U.S. LAND CORNER MAINTENANCE

Corner ID : SE Sec. 31, T18N-R4W
21804310000

<u>DATE</u>	<u>CREW</u>	<u>MONUMENT TYPE -----</u>
August 17, 2013	Zachariah P. Dechant Gary L. Dechant	Existing Harrison at fence corner and sign

References:

Set 3/4"x24" hexagon iron bar, down 4"
Set 3/4"x24" hexagon iron bar, down 4"
Set 3/4"x24" hexagon iron bar, down 4"
Set 3/4"x24" hexagon iron bar, down 4", 4' East of 14" White Oak
just south of trail

Bearing

N46E
S70E
South
N30W

Distance

20.87'
25.55'
23.25'
14.96'



CERTIFICATE

CERTIFIED LAND CORNER

No. 11

21804310000

I, Harley A. Sime, do hereby certify that on the 20 day of February 19 75, I found (evidence) (~~no evidence~~) of the N.W. corner of Section 5, T 17 N, R 4W, Fourth Principal Meridian, and I re-established said corner according to the Wisconsin Statutes as shown and described hereon.

History of original corner establishment:


C.M. Keach visited this corner in May of 1903.

Description of corner evidence found:

Found a Harrison marker set by D. Marten in August of 1974.

Dated this 14 day of Jan. 19 76.

Harley A. Sime
County Surveyor
Title

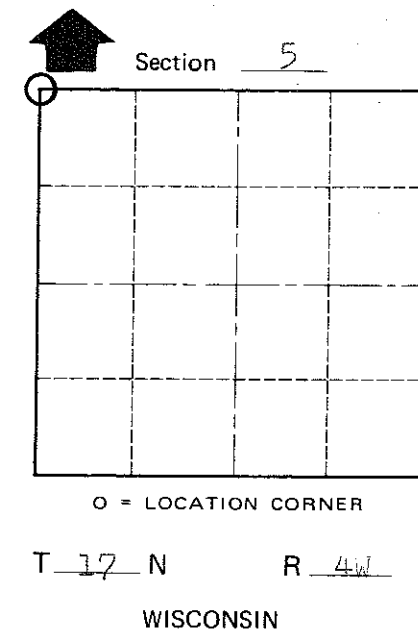
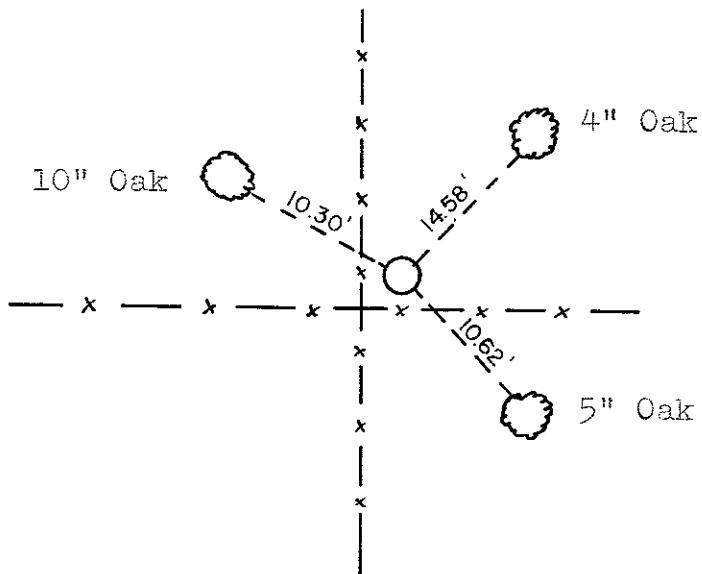
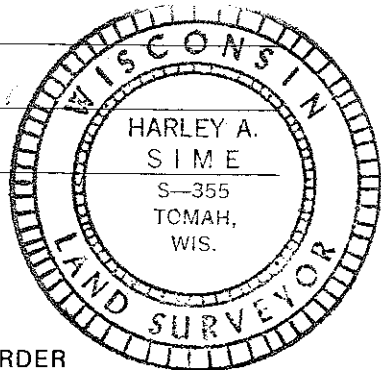


COUNTY SURVEYOR FORM NO. 1

Description of corner and witness monuments, references and accessories used to perpetuate the original or re-established location of this corner:
Harrison in fence corner, up 4".

Witnesses to corner location:

W.C. Jung-Crew Chief W.C. Jung
D. Malliet
A. Lueck



SURVEY CONTROL ORDER

Horizontal _____
Vertical _____

WISCONSIN COORDINATE SYSTEM

Corner	East (X)	North (Y)	Elevation (Z)	Zone
Control Sta. Name				

City, Village or Town Sparta

County of Monroe