

21804110020

I, William C. Jung, do hereby certify that on the 26th day of October 19 85, I found (evidence) (no evidence) of the South 1/4 corner of Section 11, T 18 N, R 4 W Fourth Principal Meridian, and I re-established said corner according to the Wisconsin Statutes as shown and described hereon.

Dated this 16th day of Nov. 19 85.

William C. Jung

Registered Land Surveyor 1323

Title

History of corner establishment since Original Government Survey

No known recorded history since the original government survey.

Description of corner evidence found:

One of the original government bearing trees was a 10" black oak, N14°W, 15.6 to the center. I believe that I found the remains of this tree. The corner was thus set off this tree. I set a Harrison marker.

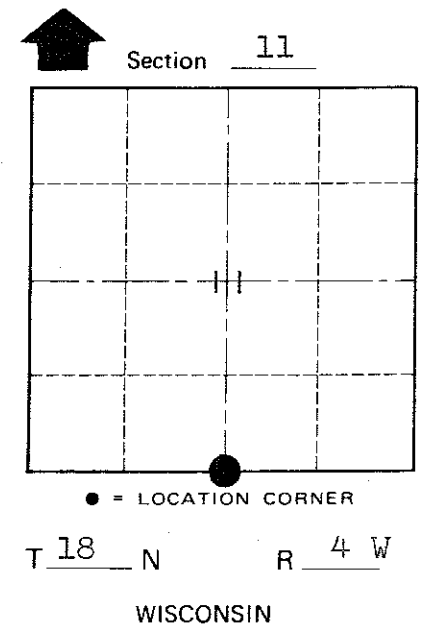
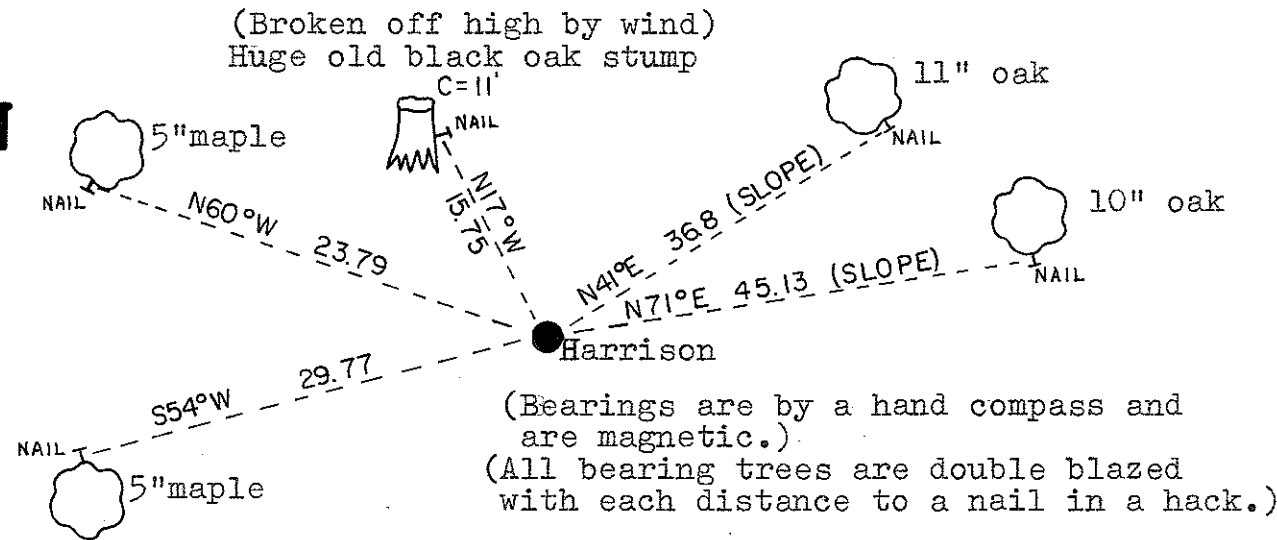

Description of corner and witness monuments, references and accessories used to perpetuate the original or re-established location of this corner:

Witnesses to corner location:

William C. Jung

Bryan Meyer

Dallas Wilhite



Approved: Harley Sime County Surveyor

(Bearings are by a hand compass and are magnetic.) (All bearing trees are double blazed with each distance to a nail in a hack.)

COUNTY SURVEYOR FORM NO. 1

SURVEY CONTROL ORDER

Horizontal	_____
Vertical	_____

WISCONSIN COORDINATE SYSTEM

Corner	East (X)	North (Y)	Elevation (Z)	Zone
Control Sta. Name				

City, Village or Town Little Falls
County of Monroe
Wisconsin