

21804110000

I, William C. Jung, do hereby certify that on the 24th day of August 1985, I found (evidence) (~~no evidence~~) of the Southeast corner of Section 11, T 18 N, R 4 W, Fourth Principal Meridian, and I re-established said corner according to the Wisconsin Statutes as shown and described hereon.

Dated this 16th day of Nov. 1985.

William C. Jung

Registered Land Surveyor 1323
Title

History of corner establishment since Original Government Survey

Fred Holden found the original corner in January of 1908. He was again at this corner in June of 1908 and set a 1½" pipe at the corner.

Description of corner evidence found:

Dallas Wilhite and I found Holden's 1½"x4.5' pipe with the top 1' broken off. We removed the pipe and set a Harrison marker. We also set a steel fence post by the Harrison.

COUNTY SURVEYOR FORM NO. 1


Description of corner and witness monuments, references and accessories used to perpetuate the original or re-established location of this corner:

Witnesses to corner location:

William C. Jung

Dallas Wilhite

Bryan Meyer



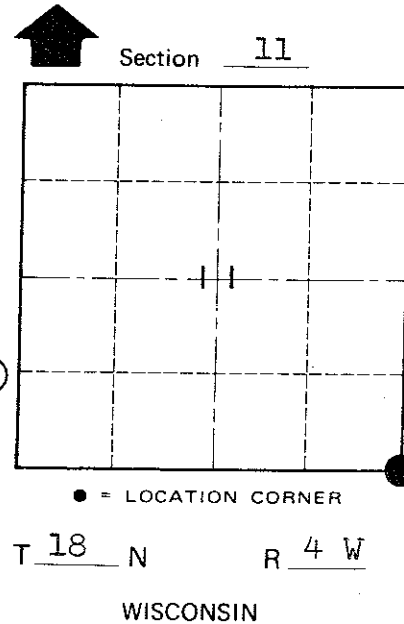
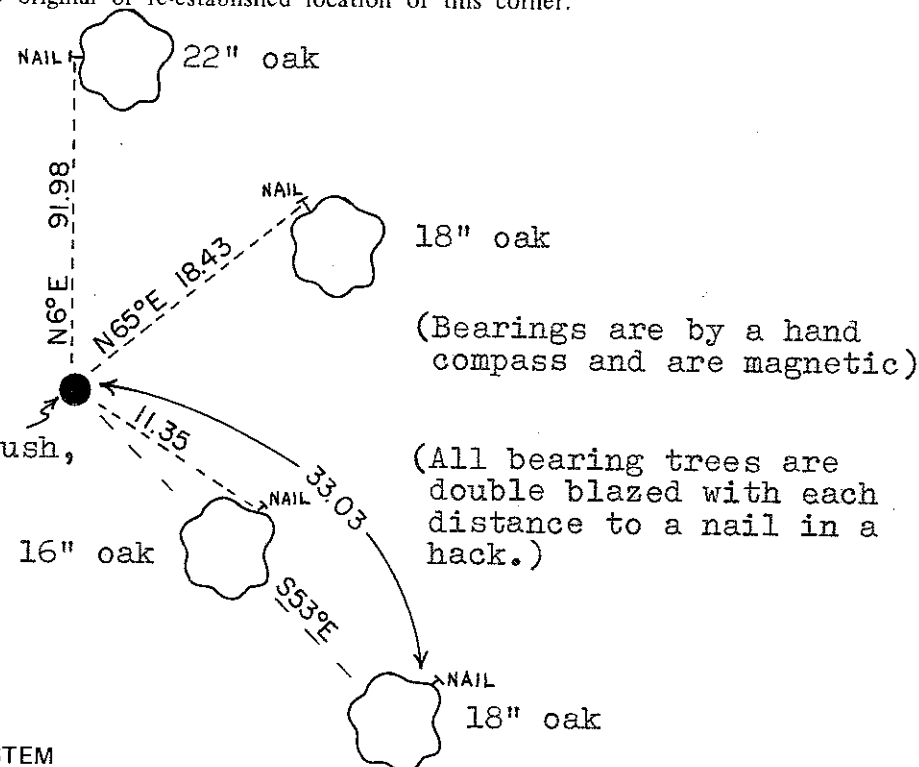
Approved: Harley Sime
County Surveyor

SURVEY CONTROL ORDER

Horizontal	_____
Vertical	_____

WISCONSIN COORDINATE SYSTEM

Corner	East (X)	North (Y)	Elevation (Z)	Zone
Control Sta. Name				



City, Village or Town Little Falls
County of Monroe
Wisconsin