

CERTIFICATE

CERTIFIED LAND CORNER

No. 47

21804090000

I, William C. Jung, do hereby certify that on the 31st day of October 1978, I found (evidence) (~~no evidence~~) of the NE corner of Section 16, T 18 N, R 4 W, Fourth Principal Meridian, and I re-established said corner according to the Wisconsin Statutes as shown and described hereon.

Dated this 5th day of Jan. 1979.

William C. Jung, R.L.S. 1323

Crew Chief, County Surveyor's
Title Office

History of original corner establishment:

Schroeder was at this corner in April of 1893.

Description of corner evidence found:

Found original bearing tree down. Measured back from tree with distance and bearing. Found rotted remains of old stake. Replaced stake with Harrison.

COUNTY SURVEYOR FORM NO. 1


Description of corner and witness monuments, references and accessories used to perpetuate the original or re-established location of this corner:

Set Harrison Monument; made dirt and rock mound around Harrison.

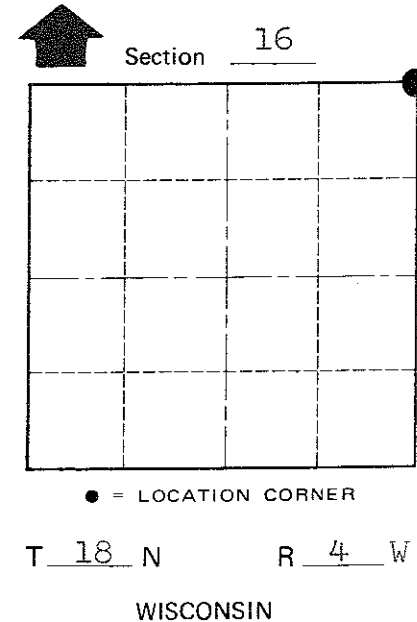
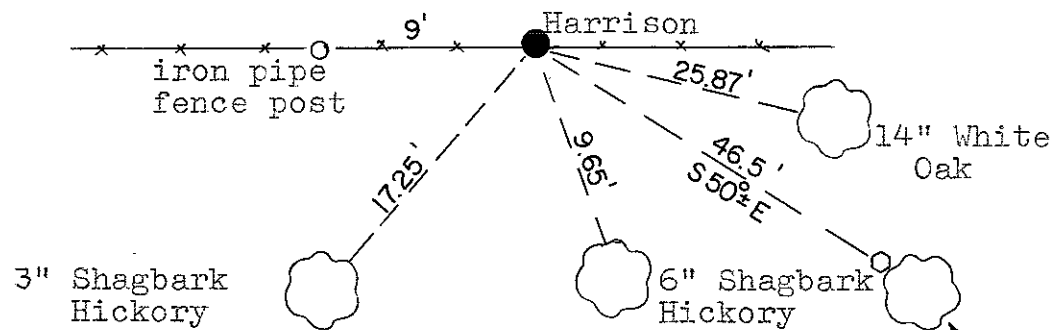
Witnesses to corner location:

W. Jung

G. Dechant



(All trees double blazed with N&C's set)



SURVEY CONTROL ORDER

Horizontal _____
Vertical _____

Approved by: Harley A. Sime
County Surveyor

Set hexagon iron bar where original bearing tree was standing. Tree is now down; it fell to the SW. The tree is 30" in diameter. Dug out old rotted blaze down to original blaze area. Set rocks around the hexagon iron bar.

WISCONSIN COORDINATE SYSTEM

Corner	East (X)	North (Y)	Elevation (Z)	Zone
Control Sta. Name				

City, Village or Town Little Falls

County of Monroe