


32

**U.S. PUBLIC LAND CORNER
MAINTENANCE**

**Corner ID : S1/4, Sec. 6, T18N-R4W
21804060020**

<u>DATE</u>	<u>CREW</u>	<u>MONUMENT TYPE</u> -----
March 22, 2017	Zachariah P.Dechant Gary L. Dechant	Existing Harrison, top broke off, New sign 1' north at fence corner west of trail

<u>References:</u>	<u>Bearing</u>	<u>Distance</u>
1) Set 3/4"x24" hex iron bar, down 6", in pine plantation	N60E	37.86'
2) Set 3/4"x24" hex iron bar, down 6", 16' south of trail, 5' south of 13" Red Pine	S59E	42.89'
3) Set 3/4"x24" hex iron bar, down 6", 5' NE of 14" Black Walnut	S16W	23.13'
4) Set 3/4"x 24" hex iron bar, down 6"	N71W	28.74'



I, Harley A. Sime, do hereby certify that on the 15th day of August 1974, I found (evidence) (~~no-evidence~~) of the S 1/4 corner of Section 6, T 18 N, R 4 W, Fourth Principal Meridian, and I re-established said corner according to the Wisconsin Statutes as shown and described hereon.

History of original corner establishment:

Fred Holden was here in April of 1908 and located the original corner from the remains of a bearing tree. Another surveyor was here in May of 1886.

Description of corner evidence found:

Accepted occupied fence corner as the best available evidence.

Dated this 7th day of Feb. 1978.

Approved: HARLEY A. SIME
County Surveyor
Title **MONROE CO. SURVEYOR**

See Reverse Side For Maintenance

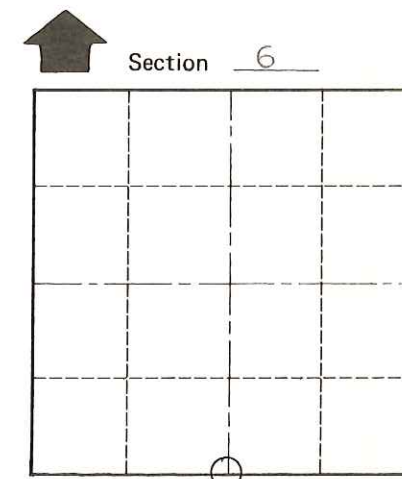
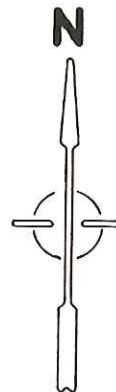
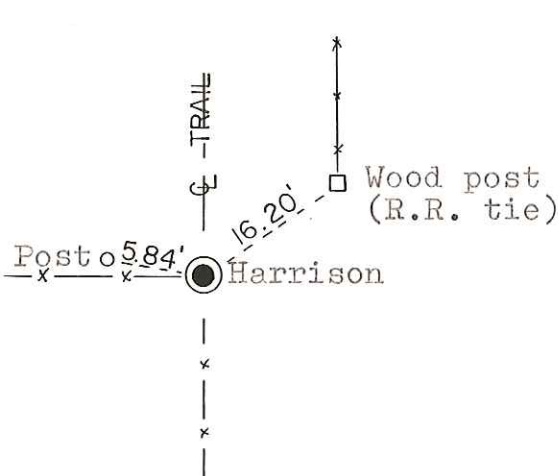
COUNTY SURVEYOR FORM NO. 1

Description of corner and witness monuments, references and accessories used to perpetuate the original or re-established location of this corner:

Set Harrison marker.

Witnesses to corner location:

D. Marten



T 18 N R 4 W

WISCONSIN

SURVEY CONTROL ORDER

Horizontal	_____
Vertical	_____

WISCONSIN COORDINATE SYSTEM

Corner	East (X)	North (Y)	Elevation (Z)	Zone
Control Sta. Name				

City, Village or Town Little Falls

County of Monroe